

NOTICE!!

These documents have been scanned!

Do not place un-scanned documents beneath this notice!

Do not remove this notice from this file!

GPO Jacket No. 560-102
Print Order 61540
Rise Business Services, LLC
Job=AZ15 7/11/2019



Box Number= AZ15156



Claim Begin-End: AMC427426-AMC427433


1 Initial Receipt



AZ15156-9

AMC352947-AMC445064

United States Department of the Interior
Bureau of Land Management
 LANDS/RECREATION & PLANNING
 ONE N CENTRAL AVE
 PHOENIX, AZ 85004 -2203
 Phone: 602-417-9200



Receipt

No: 2979104

| | |
|--|---|
| Transaction #: 3067752 | |
| Date of Transaction: 02/28/2014 | |
| CUSTOMER: | |
| | GRE INC 2091 MURRAY HOLLADAY RD STE 22 SALT LAKE CITY, UT 84117-5174 US |

| LINE # | QTY | DESCRIPTION | REMARKS | UNIT PRICE | TOTAL |
|---------------|------|--|---------|------------|-------------------|
| 1 | 8.00 | LOCATABLE MINERALS / MINING CLAIMS-NEW, UNADJUD, ONE OR MORE AUTH NOS / NEW MINING CLAIM LOCATION FEE \$34 CASES: AMC427426/\$34.00, AMC427427/\$34.00, AMC427428/\$34.00, AMC427429/\$34.00, AMC427430/\$34.00, AMC427431/\$34.00, AMC427432/\$34.00, AMC427433/\$34.00 | | - n/a - | 272.00 |
| 2 | 8.00 | LOCATABLE MINERALS / MINING CLAIMS-NEW, UNADJUD, ONE OR MORE AUTH NOS / NEW MINING CLAIM PROCESSING FEE CASES: AMC427426/\$20.00, AMC427427/\$20.00, AMC427428/\$20.00, AMC427429/\$20.00, AMC427430/\$20.00, AMC427431/\$20.00, AMC427432/\$20.00, AMC427433/\$20.00 | | - n/a - | 160.00 |
| 3 | 8.00 | LOCATABLE MINERALS / MINING CLAIMS-NEW, UNADJUD, ONE OR MORE AUTH NOS / NEW MINING CLAIM MAINT FEE \$140 CASES: AMC427426/\$140.00, AMC427427/\$140.00, AMC427428/\$140.00, AMC427429/\$140.00, AMC427430/\$140.00, AMC427431/\$140.00, AMC427432/\$140.00, AMC427433/\$140.00 | | - n/a - | 1120.00 |
| TOTAL: | | | | | \$1,552.00 |

| PAYMENT INFORMATION | | | |
|---|----------------|-------------------|-----------------------------|
| NOTE: Items will appear on credit card statement as "Bureau of Land Mgmt CO". | | | |
| 1 | AMOUNT: | 1552.00 | POSTMARKED: N/A |
| | TYPE: | CREDIT CARD | RECEIVED: 02/27/2014 |
| | NAME: | SHUMAN, JESSICA M | |

| | | | |
|---------------|---|------------|--------|
| | 2091 MURRAY HOLLADAY RD STE 22 SALT LAKE CITY UT 84117-5174 US | | |
| CARD NO: | XXXXXXXXXXXX4130 | AUTH CODE: | 009772 |
| NAME ON CARD: | JESSICA M SHUMAN | | |
| EXPIRES: | 07/2014 | | |
| SIGNATURE: | | | |

| |
|---------|
| REMARKS |
| |

This receipt was generated by the automated BLM Collections and Billing System and is a paper representation of a portion of the official electronic record contained therein.

NOTICE!!

These documents have been scanned!

Do not place un-scanned documents beneath this notice!

Do not remove this notice from this file!

GPO Jacket No. 560-102
Print Order 61540
Rise Business Services, LLC
Job=AZ15 7/11/2019



Box Number= AZ15156



Claim Begin-End: AMC427426-AMC427433

2 Correspondence



AZ15156-9

AMC352947-AMC445064



United States Department of the Interior
Office of Hearings and Appeals
Interior Board of Land Appeals
801 N. Quincy St., Suite 300
Arlington, VA 22203

703-235-3750

703-235-8349 (fax)

February 15, 2019

| | | |
|---------------|---|---------------------------------|
| IBLA 2019-58 |) | AMC427428 |
| |) | |
| MARC JENNINGS |) | Mining Claim Maintenance Fee |
| |) | |
| |) | Decision Affirmed; Petition for |
| |) | Stay Denied as Moot |

ORDER

Marc Jennings (Appellant) appeals from and petitions for a stay of a December 4, 2018, decision of the Arizona State Office, Bureau of Land Management (BLM). In its decision, BLM declared the Golden Idol lode mining claim (AMC427428) forfeited by operation of law for failure to pay the mining claim maintenance fee or file a small miner waiver certification (Waiver Certification) on or before September 4, 2018, for the 2019 assessment year.¹

Summary

A mining claimant holding an unpatented mining claim must either pay a maintenance fee or file a Waiver Certification for the claim for each assessment year by September 1, or the next business day if September 1 is a nonbusiness day. Appellant neither paid the maintenance fee nor filed a Waiver Certification by the September deadline for the 2019 assessment year. Accordingly, Appellant's mining claim was forfeited, and we affirm BLM's decision.

¹ Because the September 1 deadline fell on a nonbusiness day, the deadline was Sept. 4, 2018, the next business day. See 43 C.F.R. § 1822.14.

*Appellant Did Not Pay a Maintenance Fee or File a Waiver Certification;
Therefore, He Forfeited His Claim*

Under applicable law, mining claimants are required to pay a maintenance fee for each claim on or before September 1 of each assessment year.² A mining claimant who holds no more than 10 mining claims may obtain a waiver of the maintenance fee requirement by filing a Waiver Certification on or before the September 1 deadline.³ If September 1 is a nonbusiness day, the payment or Waiver Certification is due by the next day the office is open.⁴ Failure to timely pay a maintenance fee or file a Waiver Certification constitutes abandonment of the mining claim, rendering the claim forfeited.⁵

In the present case, September 1, 2018, fell on a nonbusiness day and the filing deadline was September 4, 2018. BLM has no record of Appellant either paying a maintenance fee or filing a Waiver Certification by the deadline, so on December 4, 2018, it declared Appellant's claim forfeited.⁶

Appellant does not assert that he paid the maintenance fee or filed a Waiver Certification. Rather, he states that in previous years he timely paid the maintenance fee, and he believed he "could pay the assessment on the weekend," but that he "was locked out of the system."⁷ He states that after contacting BLM, he was told he needed to refile the claim, and he has done so.⁸ Attached to his Notice of Appeal are documents he submitted to BLM to refile the claim.

Appellant's argument does not provide a basis for this Board to overturn BLM's decision. As this Board has stated, "it is [the] responsibility [of] a mining claimant on public lands to make due preparations and arrangements" so that he may comply with the filing requirements.⁹ This Board is not authorized to excuse lack of compliance with the maintenance fee and Waiver Certification requirements, extend the time for

² 30 U.S.C. § 28f(a) (2012); 43 C.F.R. § 3834.11(a)(2).

³ 30 U.S.C. § 28f(d) (2012); 43 C.F.R. §§ 3835.1, 3835.10, 3835.11(a).

⁴ See 43 C.F.R. § 1822.14.

⁵ 30 U.S.C. § 28i (2012); 43 C.F.R. §§ 3830.91(a)(4), 3835.92(a).

⁶ BLM decision dated December 4, 2018.


⁷ Notice of Appeal at 1.

⁸ *Id.*

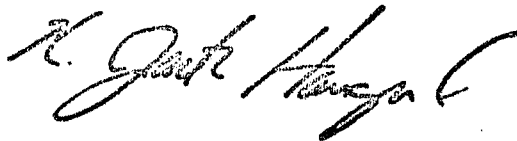
⁹ *Johnny Smith*, 185 IBLA 254, 256 (2015) (mining claimant was unable to read or write).

compliance, or afford any relief from the statute's automatic claim forfeiture provisions.¹⁰ The record shows that Appellant did not timely pay the maintenance fee or file a Waiver Certification for the 2019 assessment year. Accordingly, BLM properly declared the mining claim forfeited.¹¹ That Appellant may have refiled his claim does not affect the correctness of BLM's December 4, 2018, decision, nor does our holding here have any bearing on the validity of Appellant's refiled claim.

Therefore, pursuant to the authority delegated to the Board of Land Appeals by the Secretary of the Interior,¹² the Board affirms the decision and denies the petition for stay as moot.


James F. Roberts
Acting Chief Administrative Judge

I concur:



K. Jack Haugrud
Administrative Judge

¹⁰ *Kenneth Pedersen*, 187 IBLA 130, 133 (2016) (citing *Jon Roalf*, 169 IBLA 58, 62 (2006); *Carl A. Parker, Sr.*, 165 IBLA 300, 303-04 (2005)).

¹¹ *E.g.*, *Kenneth Pedersen*, 187 IBLA at 133.

¹² 43 C.F.R. § 4.1.

DISTRIBUTION LIST:

Marc Jennings
21532 Partridge Street
Trabuco Canyon, CA 92679

Lucas Lucero, Deputy State Director
Arizona State Office
Bureau of Land Management
One North Central Avenue, Suite 800
Phoenix, AZ 85004-4427

llucero@blm.gov

Office of the Solicitor
U.S. Department of the Interior
U.S. Courthouse, Suite 404
401 W. Washington Street SPC 44
Phoenix, AZ 85003



United States Department of the Interior
Office of Hearings and Appeals
Interior Board of Land Appeals
801 N. Quincy St., Suite 300
Arlington, VA 22203

703-235-3750

703-235-8349 (fax)

February 07, 2019

Appeal of

Marc Jennings

AMC427428
Mining Claim

The Interior Board of Land Appeals has received this appeal and has docketed it under the number IBLA-2019-0058. Please refer to this docket number in any pleading, motion, or other document filed with the Board in relation to this appeal.

The Board does not have an electronic filing system and will only accept official filings in paper format, either by hand delivery or bona fide mail delivery service. The only exception is for extension-of-time requests, which may be officially filed by FAX to (703) 235-8349. Otherwise, submitting a filing electronically, by email or by fax, does not constitute official filing with the Board for any purpose. If you wish to provide an *unofficial* copy of a filing, you may submit it by email to ibla@oha.doi.gov. We encourage you to email us a copy of official filings. All filings must comply with the formatting requirements at 43 C.F.R. § 4.401(d).

Please provide the Board with your email address. You may do so by emailing the Board at ibla@oha.doi.gov. Please include your name, the name of your appeal, and the docket number. If we have your email address, then we will only email to you the Orders and/or Decisions the Board issues in your appeal; we will not send you those documents by U.S. mail.

The Board's website provides a copy of our procedural regulations, a comprehensive list of frequently-asked questions and their answers, and other resources. Please visit <https://www.doi.gov/oha/organization/ibla>.

Thank you.



UNITED STATES
DEPARTMENT OF THE INTERIOR
BUREAU OF LAND MANAGEMENT
ARIZONA STATE OFFICE
ONE NORTH CENTRAL AVENUE, SUITE 800
PHOENIX, ARIZONA 85004-4427

In Reply Refer To:
AMC427426
(AZ9200) RM

FEB 0 4 2019

SENT VIA FEDERAL EXPRESS

Memorandum

To: Board of Land Appeals, Office of the Secretary
From: Deputy State Director, Division of Lands, Minerals and Energy
Subject: Transmitting Appeal of: MARC JENNINGS

Kind of Application: Mining Claim Decision for AMC427428

Referring to the above-cited case, I am transmitting a notice of an appeal from the decision of the

Lands and Minerals Department dated 12/04/2018

- There are no conflicting cases of record.
- The conflicting cases shown on the status sheet have been properly noted as to the appeal and favorable action thereon suspended pending final action on the appeal.
- The records of the conflicting or reference cases identified below are transmitted herewith for use in connection with the appeal.

Lucas Lucero

Point of Contact: RéAnn Myers, AZ9200
602-417-9413

Return Case files to address listed above.

Enclosure {copy of Case file(s)}

cc: BLM; Field Solicitor; Mining Claimant: Listed Above{Copy of Transmittal Memo only}

BUREAU OF LAND MANAGEMENT
Arizona State Office

FEDERAL EXPRESS SERVICE REQUEST

All Federal Express Service Requests MUST be in the Mail Room no later than 2:30 P.M.

| | | |
|-----------------------------|-----------------------------|----------------------------|
| From: REANN MYERS | Phone: 6024179413 | Date: 02/04/2019 |
|-----------------------------|-----------------------------|----------------------------|

| | |
|---|---|
| <p>Send To: (Do not send to a P.O. Box) Select from dropdown menu or enter address below</p> <p>US DEPARTMENT OF THE INTERIOR OFFICE OF HEARINGS AND APPEALS INTERIOR BOARD OF LAND APPEALS 801 N. QUINCY STREET, MS 300-QC ARLINGTON, VIRGINIA 22203</p> <p>Attention: Dockets Clerk</p> | <p>Phone: (703) 235-3750</p> |
|---|---|

| | | |
|---|---|--------------------------------------|
| Delivery Options: | | Cash Value (if over \$100) \$ |
| Overnight | <input type="checkbox"/> First Overnight - Delivery by 8:00 or 8:30 am | |
| | <input checked="" type="checkbox"/> Priority Overnight - Delivery by 10:30 am | |
| | <input type="checkbox"/> Standard Overnight - Delivery by 3:00 pm | |
| | <input type="checkbox"/> Saturday Delivery | |
| 2 Business Days | <input type="checkbox"/> Delivery by 4:30 pm in 2 <u>WORK</u> days. | |
| Contents/Comments/Other Specifications: Appeal Files- TRUEMAN HULEGAARD, MARC MILLER, MARK JENNINGS | | |

| |
|-------------------------|
| Tracking Number: |
|-------------------------|

2.5lbs

\$6.03

7743 8842 4576

RECEIVED
BLM AZ STATE OFFICE
2019 FEB - 4 P 4:00
PHOENIX, ARIZONA

Appeal of Marc Jennings
AMC427428

Administrative Record Index

| Tab No. | Date | Document Description | No. of Pages |
|----------------|--------------------------|--|---------------------|
| 1 | 1/28/2019 | Notice of Appeal | 6 |
| 2 | 12/4/2018 | Decision Letter - Mining Claims Declared Forfeited | 3 |
| 3 | 7/31/2014 - 8/20/2017 | Annual Filing Documents - Maintenance Fee Payments | 8 |
| 4 | 4/7/2014 | QuitClaim Deed | 4 |
| 5 | 2/27/2014 | Location Notice | 2 |

U.S. Postal Service™
CERTIFIED MAIL® RECEIPT
Domestic Mail Only

For delivery information, visit our website at www.usps.com®.

OFFICIAL USE

Certified Mail Fee

\$

Extra Services & Fees (check box, add fee as appropriate)

Return Receipt

\$

Return Receipt with Certificate

Certified Mail Restricted Delivery

Adult Signature

Adult Signature

Postmark
Here

RECEIVED
BLM AZ STATE OFFICE
2010 FEB -4 P 4:12

Postage

\$

Total Postage and Fees

\$

Sent To

MARK JENNINGS

Street and Apt. No., or PO Box No.

21532 PARTRIDGE ST

City, State, ZIP+4®

TRABUCO CANYON CA 92679 9200 RM

7017 0190 0000 40506 74489

Certified Mail service provides the following benefits:

- A receipt (this portion of the Certified Mail label).
- A unique identifier for your mailpiece.
- Electronic verification of delivery or attempted delivery.
- A record of delivery (including the recipient's signature) that is retained by the Postal Service™ for a specified period.

Important Reminders:

- You may purchase Certified Mail service with First-Class Mail®, First-Class Package Service®, or Priority Mail® service.
- Certified Mail service is *not* available for international mail.
- Insurance coverage is *not* available for purchase with Certified Mail service. However, the purchase of Certified Mail service does not change the insurance coverage automatically included with certain Priority Mail items.
- For an additional fee, and with a proper endorsement on the mailpiece, you may request the following services:
 - Return receipt service, which provides a record of delivery (including the recipient's signature). You can request a hardcopy return receipt or an electronic version. For a hardcopy return receipt, complete PS Form 3811, *Domestic Return Receipt*; attach PS Form 3811 to your mailpiece;

for an electronic return receipt, see a retail associate for assistance. To receive a duplicate return receipt for no additional fee, present this USPS®-postmarked Certified Mail receipt to the retail associate.

- Restricted delivery service, which provides delivery to the addressee specified by name, or to the addressee's authorized agent.
- Adult signature service, which requires the signee to be at least 21 years of age (not available at retail).
- Adult signature restricted delivery service, which requires the signee to be at least 21 years of age and provides delivery to the addressee specified by name, or to the addressee's authorized agent (not available at retail).
- To ensure that your Certified Mail receipt is accepted as legal proof of mailing, it should bear a USPS postmark. If you would like a postmark on this Certified Mail receipt, please present your Certified Mail item at a Post Office™ for postmarking. If you don't need a postmark on this Certified Mail receipt, detach the barcoded portion of this label, affix it to the mailpiece, apply appropriate postage, and deposit the mailpiece.

IMPORTANT: Save this receipt for your records.

SENDER: COMPLETE THIS SECTION

- Complete items 1, 2, and 3.
- Print your name and address on the reverse so that we can return the card to you.
- Attach this card to the back of the mailpiece, or on the front if space permits.

1. Article Addressed to:

MARC JENNINGS
 21532 PARTRIDGE ST
 TRABUCO CANYON, CA
 92679



9590 9402 2832 7069 7799 87

17 0190 0000 4056 7489

COMPLETE THIS SECTION ON DELIVERY

A. Signature

X Agent AddresseeB. Received by (*Printed Name*)

C. Date of Delivery

MARC JENNINGS 02/08/19

D. Is delivery address different from item 1? Yes
 If YES, enter delivery address below: No


3. Service Type

- | | |
|--|---|
| <input type="checkbox"/> Adult Signature | <input type="checkbox"/> Priority Mail Express® |
| <input type="checkbox"/> Adult Signature Restricted Delivery | <input type="checkbox"/> Registered Mail™ |
| <input checked="" type="checkbox"/> Certified Mail® | <input type="checkbox"/> Registered Mail Restricted Delivery |
| <input type="checkbox"/> Certified Mail Restricted Delivery | <input checked="" type="checkbox"/> Return Receipt for Merchandise |
| <input type="checkbox"/> Collect on Delivery | <input type="checkbox"/> Signature Confirmation™ |
| <input type="checkbox"/> Collect on Delivery Restricted Delivery | <input type="checkbox"/> Signature Confirmation Restricted Delivery |
| <input type="checkbox"/> Insured Mail | |
| <input type="checkbox"/> Insured Mail Restricted Delivery (over \$500) | |

USPS TRACKING #



9590 9482 2832 7069 7799 87



First-Class Mail
Postage & Fees Paid
USPS
Permit No. G-10

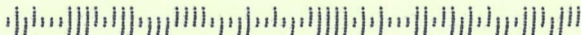
United States
Postal Service

RECEIVED
BLM AZ STATE OFFICE

• Sender, Please print your name, address, and ZIP+4® in this box •

2019 FEB 12 12:23
PHOENIX, ARIZONA

U.S. DEPARTMENT OF THE INTERIOR
BUREAU OF LAND MANAGEMENT
ARIZONA STATE OFFICE
ONE NORTH CENTRAL AVENUE
PHOENIX, AZ 85004-4427



7



UNITED STATES
DEPARTMENT OF THE INTERIOR
BUREAU OF LAND MANAGEMENT
ARIZONA STATE OFFICE
ONE NORTH CENTRAL AVENUE, SUITE 800
PHOENIX, ARIZONA 85004-4427

In Reply Refer To:
AMC427426
(AZ9200) RM

FEB 04 2019

SENT VIA FEDERAL EXPRESS

Memorandum

To: Board of Land Appeals, Office of the Secretary
From: Deputy State Director, Division of Lands, Minerals and Energy
Subject: Transmitting Appeal of: MARC JENNINGS

Kind of Application: Mining Claim Decision for AMC427428

Referring to the above-cited case, I am transmitting a notice of an appeal from the decision of the

Lands and Minerals Department dated 12/04/2018

- There are no conflicting cases of record.
- The conflicting cases shown on the status sheet have been properly noted as to the appeal and favorable action thereon suspended pending final action on the appeal.
- The records of the conflicting or reference cases identified below are transmitted herewith for use in connection with the appeal.

Lucas Lucero

Point of Contact: RéAnn Myers, AZ9200
602-417-9413

Return Case files to address listed above.

Enclosure {copy of Case file(s)}

cc: BLM; Field Solicitor; Mining Claimant: Listed Above{Copy of Transmittal Memo only}

BUREAU OF LAND MANAGEMENT
Arizona State Office

FEDERAL EXPRESS SERVICE REQUEST

All Federal Express Service Requests MUST be in the Mail Room no later than 2:30 P.M.

| | | |
|-----------------------------|-----------------------------|----------------------------|
| From: REANN MYERS | Phone: 6024179413 | Date: 02/04/2019 |
|-----------------------------|-----------------------------|----------------------------|

| | |
|--|---|
| <p>Send To: (Do <u>not</u> send to a P.O. Box) Select from dropdown menu or enter address below</p> <p>US DEPARTMENT OF THE INTERIOR OFFICE OF HEARINGS AND APPEALS INTERIOR BOARD OF LAND APPEALS 801 N. QUINCY STREET, MS 300-QC ARLINGTON, VIRGINIA 22203</p> <p>Attention: Dockets Clerk</p> | <p>Phone: (703) 235-3750</p> |
|--|---|

| | | |
|---|---|--------------------------------------|
| Delivery Options: | | Cash Value (if over \$100) \$ |
| Overnight | <input type="checkbox"/> First Overnight - Delivery by 8:00 or 8:30 am | |
| | <input checked="" type="checkbox"/> Priority Overnight - Delivery by 10:30 am | |
| | <input type="checkbox"/> Standard Overnight - Delivery by 3:00 pm | |
| | <input type="checkbox"/> Saturday Delivery | |
| 2 Business Days | <input type="checkbox"/> Delivery by 4:30 pm in 2 <u>WORK</u> days. | |
| Contents/Comments/Other Specifications: Appeal Files- TRUEMAN HULEGAARD, MARC MILLER, MARK JENNINGS | | |

| |
|-------------------------|
| Tracking Number: |
|-------------------------|

2.5lbs

\$6.03

7743 8842 4576

RECEIVED
BLM AZ STATE OFFICE
2019 FEB - 4 P 4:00
PHOENIX, ARIZONA

Marc Jennings

21532 Partridge, St

Trabuco Canyon Ca. 92679

RECEIVED
BLM AZ STATE OFFICE
2019 JAN 28 P 12:16
PHOENIX, ARIZONA

UNITED STATES DEPARTMENT OF THE INTERIOR

3830(9200) RM AMC 427426

Bureau of Land Management

NOTICE OF APPEAL OF MINING CLAIM;

Arizona State Office

AMC427428 GOLDEN IDOL, and

One North Central Avenue, Suite 800

STATEMENT OF REASONS IN SUPPORT

Phoenix, Arizona 85004-4427

TO ALL PARTIES OF INTEREST; PLEASE TAKE NOTICE THAT MARC JENNINGS APPEALS THE FORTURE AND REQUESTS A STAY OF THE APPEAL IN THE ABOBE REFERENCE FORFITURE ACTION ON THE FOLLOWING BASIS:

STATEMENT OF REASONS:

1. I refiled the claim on 9/21/18. Please see attached.
2. I have owned the Golden Idol claim since 2014 and have paid the assessments in a timely fashion.
3. I incorrectly believed I could pay the assessment on the weekend, but was locked out of the system.
4. I contacted the Arizona Mining office on Monday and was told I needed to refile the claim.
5. I only have one claim and intend to use it as a hobby after I retire. I have taken great pride in owning a piece of Arizona mining history. My son is attending ASU and will be staying in the state.
6. No work or alterations have been done on the claim since I have owned it.

Thank You

Marc Jennings

714 325 4519

United States Department of the Interior
Bureau of Land Management
 DIV OF LANDS, MINRLS & ENERGY
 ONE N CENTRAL AVE
 PHOENIX, AZ 85004 -4427
 Phone: 602-417-9200

Receipt

No: 4270416

| | |
|---|--|
| Transaction #: 4386183 | |
| Date of Transaction: 09/26/2018 | |
| CUSTOMER: | |
| MARC JENNINGS 21532 PARTRIDGE ST TRABUCO CANYON, CA 92679-3484 US | |

RECEIVED
 BLM AZ STATE OFFICE
 2018 JAN 28 P 12:11
 PHOENIX, ARIZONA

| LINE # | QTY | DESCRIPTION | REMARKS | UNIT PRICE | TOTAL |
|---------------|------|--|---------|------------|-----------------|
| 1 | 1.00 | LOCATABLE MINERALS / MINING CLAIMS-NEW, UNADJUD, ONE OR MORE AUTH NOS / NEW MINING CLAIM PROCESSING FEE CASES: AMC452296/\$20.00 | | - n/a - | 20.00 |
| 2 | 1.00 | LOCATABLE MINERALS / MINING CLAIMS-NEW, UNADJUD, ONE OR MORE AUTH NOS / NEW MINING CLAIMS LOCATION FEE CASES: AMC452296/\$37.00 | | - n/a - | 37.00 |
| 3 | 1.00 | LOCATABLE MINERALS / MINING CLAIMS-NEW, UNADJUD, ONE OR MORE AUTH NOS / NEW MINING CLAIMS MAINTENANCE FEE CASES: AMC452296/\$155.00 | | - n/a - | 155.00 |
| TOTAL: | | | | | \$212.00 |

| PAYMENT INFORMATION | | | |
|---------------------|-----------|--|----------------------|
| 1 | AMOUNT: | 212.00 | POSTMARKED: N/A |
| | TYPE: | CHECK | RECEIVED: 09/26/2018 |
| | CHECK NO: | 004520 | |
| | NAME: | GRE INC, 2091 E MURRAY HOLLADAY RD STE 22E SALT LAKE CITY UT 84117 US | |

| |
|---------|
| REMARKS |
| |

LOCATION NOTICE FOR LODE MINING CLAIM

NOTICE IS HEREBY GIVEN that the Golden Idol lode mining claim has been located by Marc Jennings whose current mailing address is 21532 Partridge Street, Trabuco Canyon, CA 92679.

The general course of this claim is south to north and it is situated in Yavapai County, Arizona. This claim is 1500 feet in length and 600 feet in width.

The Golden Idol Lode Mining Claim is located pursuant to 43 C.F.R. 3832.12 (b), and described by metes and bounds, including a description of the tie to an official survey monument as follows: Beginning at northeast corner #1, thence 1500 feet south at 180° to southeast corner #2, thence 600 feet west at 270° to southwest corner #3, thence 1500 feet north at 0°, to northwest corner #4, thence 600 feet east at 90° back to northeast corner #1, place of beginning.

Tie Point: Beginning at T 14N R 3E survey monument for corner of sections 14, 15, 22, 23 thence north 46° 3 minutes 2 seconds west a distance of 9,509 feet to claim corner #1.

The location monument on which this notice is posted is situated within Section 9, Township 14N, Range 3E, Gila Salt River Base and Meridian, Arizona and this claim encompasses portions of the following quarter section (s), section (s), Township (s) and Range (s) SE ¼ of Section 9 and the NE ¼ OF SECTION 16 T14N R3E

Gila and Salt River Meridian, Arizona.

This Notice of Location has been written to capture mineral rights within its boundaries, only on open and locatable ground. In the case that some or parts of the claim boundaries overlap private or patented land it is understood that no rights or ownership is implied or assumed in relation to that portion of the claim. In the case that any part of this claim boundary may overlap another, pre-existing claim, it is understood that no rights or ownership is implied or assumed in relation to that portion of the claim. Any overlap or overstaking that has occurred is solely due to standard sizing of claims and there is no claim or ownership implied or assumed.

DATED AND POSTED on the 2nd day of September, 2018.

LOCATOR (s) _____
Marc Jennings

Form MCF100

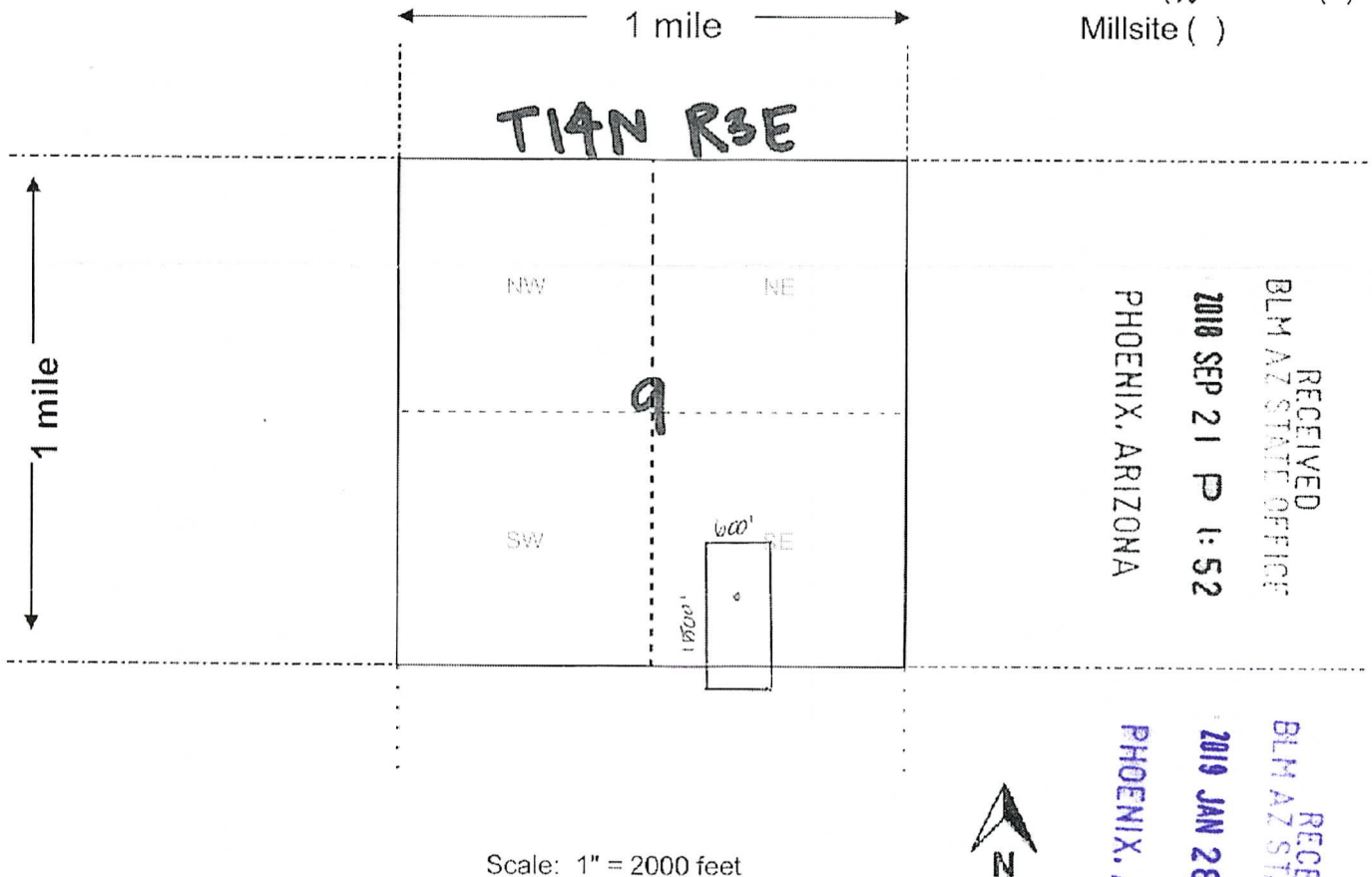
RECEIVED
BLM AZ STATE OFFICE
2018 SEP 21 P 1:52
PHOENIX, ARIZONA
BLM
Date
Stamp

RECEIVED
BLM AZ STATE OFFICE
2019 JAN 28 P 12:16
PHOENIX, ARIZONA

AHC452296

MINING CLAIM MAP

Lode (x) Placer ()
Millsite ()



RECEIVED
BLM AZ STATE OFFICE
2018 SEP 21 P 1:52
PHOENIX, ARIZONA

RECEIVED
BLM AZ STATE OFFICE
2019 JAN 28 P 9:16
PHOENIX, ARIZONA

Scale: 1" = 2000 feet

- The above map depicts the Golden Idol mining claim, which is located in Section (s) 9 & 16, Township 14 N, Range 3 E, Gila and Salt River Base and Meridian, Yavapai County, Arizona. Total claim acreage is 20.66
- The type of corner and location monuments used are as follows: 2x2 wooden stakes with flagging
- The bearings and distances in degrees and feet between claim corners and to a public land survey monument are as depicted on the map.
- If the claim is a placer or millsite claim with exterior limits conforming to legal subdivisions of the public survey, provide a legal description of the claim _____

A110452296

9/18/2018

RECEIVED
BLM AZ STATE OFFICE
2018 SEP 21 P 1:52
PHOENIX, ARIZONA

GRE, Inc.
331 S. Rio Grande Street
Suite #201
SLC, UT 84101

Arizona BLM

Re: 1 Notice of Location

Dear Arizona BLM Cashier,

Please find enclosed one Notice of location (s) for filing. I understand there is a fee for recording this documents. Please find a check addressed to the BLM for these fees. Please send the recorded documents back to GRE, Inc.

Thank you for your time and efforts.

Sincerely,

GRE Accounting
385-218-2138
accounting@goldrushexpeditions.com
www.goldrushexpeditions.com

RECEIVED
BLM AZ STATE OFFICE
2019 JAN 28 P 12:16
PHOENIX, ARIZONA

AHCH 52296



Karen M. Jennings
 21532 Partridge St.
 Trabuco Canyon, CA 92679



7018 2290 0000 1599 0573



1000

U.S. POSTAGE PAID
 FCM LETTER
 RANCHO SANTA MARGARITA, CA
 92688
 DEC 27, 18
 AMOUNT

\$6.91


85004-4427

R2304E107089-08

BUREAU OF LAND MANAGEMENT
 ARIZONA STATE OFFICE,
 ONE NORTH CENTRAL AVE, SUITE 800
 PHOENIX, ARIZONA 85004-4427

RECEIVED
 BLM AZ STATE OFFICE
 2019 JAN 28 P 12:10
 PHOENIX, ARIZONA

8500484427 COA1





United States Department of the Interior



BUREAU OF LAND MANAGEMENT
Arizona State Office
One North Central Avenue, Suite 800
Phoenix, Arizona 85004-4427
www.blm.gov/az/

DEC 04 2018

In Reply Refer To:
3830 (9200) RM
AMC427426

CERTIFIED MAIL - RETURN RECEIPT REQUESTED No. 9214 8901 9403 8375 7999 14

DECISION

MARC JENNINGS : This decision affects those claims
21532 PARTRIDGE ST : shown in the block below.
TRABUCO CANYON, CA 92679-3484 :

AMC427428
GOLDEN IDOL

MINING CLAIMS DECLARED FORFEITED

The mining claims listed above have been declared forfeited as of September 1, 2018, for failure to timely file the required maintenance fee payment or small miner's maintenance fee waiver (waiver).

Claimants are required to pay an annual non-refundable maintenance fee of \$155 per 20 acres or portion thereof, or submit a waiver, on or before September 1 of each year. These requirements were established by 30 U.S.C. 28f-1, as amended, and 43 CFR 3834 and 3835.

Our records do not show receipt of a maintenance fee payment or small miner waiver filed on or before the due date. Therefore, the claims listed above are forfeited.

Reclamation Requirements

This decision does not relieve you of the liability for reclamation of all areas disturbed by your activities on lands covered by the subject mining claim(s) and/or site(s). After you complete the reclamation, you must notify the authorized officer of the appropriate surface managing agency so that the authorized officer may conduct a final site inspection and determine whether you may be released from liability. If you fail to reclaim the land to the satisfaction of the authorized

officer, the surface management agency may cite you for noncompliance under its surface management regulations. For land administered by the Bureau of Land Management (BLM), if you fail to reclaim the land to the satisfaction of the authorized officer as required in 43 CFR Subpart 3809, the BLM will issue an order of noncompliance under 43 CFR 3809.601(a). If you fail to comply with the non-compliance order, BLM may take further action under 43 CFR 3809.604. Failure to conduct reclamation is a prohibited act that may subject you to criminal penalties. See 43 CFR 3809.605(h) and 43 CFR 3809.700.

Appeal Procedures

This decision may be appealed to the Interior Board of Land Appeals, Office of the Secretary, in accordance with the regulations contained in 43 CFR, Part 4, and the enclosed Form 1842-1. If an appeal is taken, your notice of appeal must be filed in this office (at the above address) within 30 days from receipt of this decision. The appellant has the burden of showing that the decision appealed from is in error.

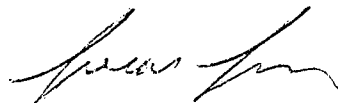
If you wish to file a petition pursuant to regulation 43 CFR 4.21 (58 FR 4939, January 19, 1993) for a stay of the effectiveness of this decision during the time that your appeal is being reviewed by the Board, the petition for a stay must accompany your notice of appeal. A petition for a stay is required to show sufficient justification based on the standards listed below. Copies of the notice of appeal and petition for a stay **must** also be submitted to each party named in this decision and to the Interior Board of Land Appeals and to the appropriate Office of the Solicitor (see 43 CFR 4.413) at the same time the original documents are filed with this office. If you request a stay, you have the burden of proof to demonstrate that a stay should be granted.

Standards for Obtaining a Stay

Except as otherwise provided by law or other pertinent regulation, a petition for a stay of a decision pending appeal shall show sufficient justification based on the following standards:

- (1) The relative harm to the parties if the stay is granted or denied,
- (2) The likelihood of the appellant's success on the merits,
- (3) The likelihood of immediate and irreparable harm if the stay is not granted, and
- (4) Whether the public interest favors granting the stay.

Please include your AMC serial number(s) on all correspondence. If additional information is required, please call RéAnn Myers at 602-417-9413.



Lucas Lucero
Deputy State Director
Lands, Minerals, and Energy Division

Enclosure


Date Produced: 12/17/2018

ConnectSuite Inc.:

The following is the delivery information for Certified Mail™/RRE item number 9214 8901 9403 8375 7999 14. Our records indicate that this item was delivered on 12/12/2018 at 01:45 p.m. in TRABUCO CANYON, CA 92678. The scanned image of the recipient information is provided below.

Signature of Recipient :

Delivery Section

| | |
|--------------|---|
| Signature |  |
| Printed Name | Marc Jennings |

Address of Recipient :

| | |
|------------------|--|
| Delivery Address |  |
|------------------|--|

Thank you for selecting the Postal Service for your mailing needs. If you require additional assistance, please contact your local post office or Postal Service representative.

Sincerely,
United States Postal Service

The customer reference number shown below is not validated or endorsed by the United States Postal Service. It is solely for customer use.

Customer Reference Number: C1110721.6384817



United States Department of the Interior



BUREAU OF LAND MANAGEMENT

Arizona State Office

One North Central Avenue, Suite 800

Phoenix, Arizona 85004-4427

www.blm.gov/az/

NOV 14 2016

In Reply Refer To:
3800 (9200) RE
AMC427426

CERTIFIED MAIL - RETURN RECEIPT REQUESTED No. 7016 2070 0000 4805 7588

DECISION

IGBARA IBRAHIM : This decision affects those claims shown
25 MAPLE ST : in the block below.
LITTLE FERRY, NJ 07643-1806 :

AMC427429, AMC427431 - AMC427433
GOLDEN PHEASANT, TUSCUMBIA, SILVER PHEASANT #1, SILVER PHEASANT #2

MINING CLAIMS DECLARED FORFEIT

The mining claims listed above have been declared forfeit as of September 1, 2016, for failure to timely file the required maintenance fee payment or small miner's maintenance fee waiver (waiver).

Claimants are required to pay an annual non-refundable maintenance fee of \$155 per 20 acres or portion thereof, or submit a waiver, on or before September 1 of each year. These requirements were established by 30 U.S.C. 28f-1, as amended, and 43 CFR 3834 and 3835.

Our records do not show receipt of a maintenance fee payment or small miner waiver filed on or before the due date. Therefore, the claims listed above are forfeit.

Reclamation Requirements

This decision does not relieve you of the liability for reclamation of all areas disturbed by your activities on lands covered by the subject mining claim(s) and/or site(s). After you complete the reclamation, you must notify the authorized officer of the appropriate surface managing agency so that the authorized officer may conduct a final site inspection and determine whether you may be released from liability. If you fail to reclaim the land to the satisfaction of the authorized officer, the surface management agency may cite you for noncompliance under its surface management regulations. For land administered by the Bureau of Land Management (BLM), if you fail to

reclaim the land to the satisfaction of the authorized officer as required in 43 CFR Subpart 3809, BLM will issue an order of noncompliance under 43 CFR 3809.601(a). If you fail to comply with the non-compliance order, BLM may take further action under 43 CFR 3809.604. Failure to conduct reclamation is a prohibited act that may subject you to criminal penalties. See 43 CFR 3809.605(h) and 43 CFR 3809.700.

Appeal Procedures

This decision may be appealed to the Interior Board of Land Appeals, Office of the Secretary, in accordance with the regulations contained in 43 CFR, Part 4, and the enclosed Form 1842-1. If an appeal is taken, your notice of appeal must be filed in this office (at the above address) within 30 days from receipt of this decision. The appellant has the burden of showing that the decision appealed from is in error.

If you wish to file a petition pursuant to regulation 43 CFR 4.21 (58 FR 4939, January 19, 1993) for a stay of the effectiveness of this decision during the time that your appeal is being reviewed by the Board, the petition for a stay must accompany your notice of appeal. A petition for a stay is required to show sufficient justification based on the standards listed below. Copies of the notice of appeal and petition for a stay **must** also be submitted to each party named in this decision and to the Interior Board of Land Appeals and to the appropriate Office of the Solicitor (see 43 CFR 4.413) at the same time the original documents are filed with this office. If you request a stay, you have the burden of proof to demonstrate that a stay should be granted.

Standards for Obtaining a Stay

Except as otherwise provided by law or other pertinent regulation, a petition for a stay of a decision pending appeal shall show sufficient justification based on the following standards:

- (1) The relative harm to the parties if the stay is granted or denied,
- (2) The likelihood of the appellant's success on the merits,
- (3) The likelihood of immediate and irreparable harm if the stay is not granted, and
- (4) Whether the public interest favors granting the stay.

Please include your AMC serial number(s) on all correspondence. If additional information is required, please call Rod Ebert at 602-417-9397.



Rebecca Heick
Deputy State Director
Lands, Minerals, and Energy Division

Enclosure



USPS Tracking®

Still Have Questions?
[Browse our FAQs >](#)

 [Get Easy Tracking Updates >](#)
Sign up for My USPS.

Tracking Number: 70162070000048057588

Product & Tracking Information

Postal Product:

Features:
Certified Mail™

Available Actions

[Text Updates](#)

[Email Updates](#)

| DATE & TIME | STATUS OF ITEM | LOCATION |
|---|---|------------------------|
| December 10, 2016, 11:42 pm | In Transit to Destination | |
| The item is currently in transit to the destination as of December 10, 2016 at 11:42 pm | | |
| December 9, 2016, 11:42 pm | Departed USPS Facility | TETERBORO, NJ 07699 |
| December 9, 2016, 11:10 am | Unclaimed/Max Hold Time Expired | LITTLE FERRY, NJ 07643 |
| November 19, 2016, 8:46 am | Available for Pickup | LITTLE FERRY, NJ 07643 |
| November 18, 2016, 1:58 pm | Notice Left (No Authorized Recipient Available) | LITTLE FERRY, NJ 07643 |
| November 17, 2016, 7:33 am | Arrived at USPS Facility | TETERBORO, NJ 07699 |
| November 16, 2016, 8:46 am | Departed USPS Facility | PHOENIX, AZ 85026 |
| November 15, 2016, 6:41 pm | Arrived at USPS Facility | PHOENIX, AZ 85026 |

Track Another Package

Tracking (or receipt) number

[Track It](#)

Manage Incoming Packages

Track all your packages from a dashboard
No tracking numbers necessary

[Sign up for My USPS >](#)



HELPFUL LINKS

- [Contact Us](#)
- [Site Index](#)
- [FAQs](#)

ON ABOUT USPS.COM

- [About USPS Home](#)
- [Newsroom](#)
- [USPS Service Updates](#)
- [Forms & Publications](#)
- [Government Services](#)
- [Careers](#)

OTHER USPS SITES

- [Business Customer Gateway](#)
- [Postal Inspectors](#)
- [Inspector General](#)
- [Postal Explorer](#)
- [National Postal Museum](#)
- [Resources for Developers](#)

LEGAL INFORMATION

- [Privacy Policy](#)
- [Terms of Use](#)
- [FOIA](#)
- [No FEAR Act EEO Data](#)

Copyright © 2016 USPS. All Rights Reserved.

427426



USPS Tracking®

Still Have Questions?
[Browse our FAQs](#)

[Get Easy Tracking Updates](#)
Sign up for My USPS.

Tracking Number: 7016207000048057588

Updated Delivery Day: Thursday, December 15, 2016

Product & Tracking Information

Postal Product:

Features:
Certified Mail™

| DATE & TIME | STATUS OF ITEM | LOCATION |
|--|---|------------------------|
| December 15, 2016, 6:33 am | Arrived at Unit | PHOENIX, AZ 85034 |
| Your item arrived at the Post Office at 6:33 am on December 15, 2016 in PHOENIX, AZ 85034. | | |
| December 15, 2016, 12:09 am | Departed USPS Facility | PHOENIX, AZ 85026 |
| December 14, 2016, 9:49 am | Arrived at USPS Facility | PHOENIX, AZ 85026 |
| December 10, 2016, 11:42 pm | In Transit to Destination | |
| December 9, 2016, 11:42 pm | Departed USPS Facility | TETERBORO, NJ 07699 |
| December 9, 2016, 11:10 am | Unclaimed/Max Hold Time Expired | LITTLE FERRY, NJ 07643 |
| November 19, 2016, 8:46 am | Available for Pickup | LITTLE FERRY, NJ 07643 |
| November 18, 2016, 1:58 pm | Notice Left (No Authorized Recipient Available) | LITTLE FERRY, NJ 07643 |
| November 17, 2016, 7:33 am | Arrived at USPS Facility | TETERBORO, NJ 07699 |
| November 16, 2016, 8:46 am | Departed USPS Facility | PHOENIX, AZ 85026 |
| November 15, 2016, 6:41 pm | Arrived at USPS Facility | PHOENIX, AZ 85026 |

Available Actions

[Text Updates](#)

[Email Updates](#)

Track Another Package

Tracking (or receipt) number

[Track It](#)

Manage Incoming Packages

Track all your packages from a dashboard.
No tracking numbers necessary.

[Sign up for My USPS](#)



HELPFUL LINKS

[Contact Us](#)
[Site Index](#)
[FAQs](#)

ON ABOUT USPS.COM

[About USPS Home](#)
[Newsroom](#)
[USPS Service Updates](#)
[Forms & Publications](#)
[Government Services](#)
[Careers](#)

OTHER USPS SITES

[Business Customer Gateway](#)
[Postal Inspectors](#)
[Inspector General](#)
[Postal Explorer](#)
[National Postal Museum](#)
[Resources for Developers](#)

LEGAL INFORMATION

[Privacy Policy](#)
[Terms of Use](#)
[FOIA](#)
[No FEAR Act EEO Data](#)

Copyright © 2016 USPS. All Rights Reserved.

CERTIFIED MAIL

UNITED STATES
DEPARTMENT OF INTERIOR
Bureau of Land Management
Arizona State Office
One North Central Avenue, Suite 800
Phoenix, Arizona 85004-4427



7016 2070 0000 4805 7588

PHOENIX METRO NJ 076
AZ 852
15409-18
PM 15

neopost

DEC 15 2016

US POSTAGE

\$00.675



US OFFICIAL MAIL
\$300 Penalty
For Private Use
ZIP 85004
041L11101433

AZ 931 OFFICIAL BUSINESS
PENALTY FOR PRIVATE USE \$300

RECEIVED
BLM AZ STATE OFFICE
2016 DEC 15 P 2:30
PHOENIX, ARIZONA

8/2/18

8500

IGBARA IBRAHIM

A INSUFFICIENT ADDRESS
 C ATTEMPTED NOT KNOWN OTHER
 S NO SUCH NUMBER/ STREET
 NOT DELIVERABLE AS ADDRESSED
 - UNABLE TO FORWARD

RTS
RETURN TO SENDER

UNCLAIMED

PLACE STICKER AT TOP OF ENVELOPE TO THE RIGHT
OF THE RETURN ADDRESS, FOLD AT DOTTED LINE

SENDER: COMPLETE THIS SECTION

- Complete items 1, 2, and 3.
- Print your name and address on the reverse so that we can return the card to you.
- Attach this card to the back of the mailpiece, or on the front if space permits.

1. Article Addressed to:

IGBARA IBRAHIM
 25 MAPLE ST
 LITTLE FERRY NJ 07643-1806
 920/RE/AMC427426



9590 9402 1933 6123 0034 10

2. Article Number (Transfer from service label)

885 2070 0000 4885 7588

COMPLETE THIS SECTION ON DELIVERY

A. Signature

X

- Agent
- Addressee

B. Received by (Printed Name)

C. Date of Delivery

D. Is delivery address different from item 1? Yes
 If YES, enter delivery address below: No

3. Service Type

- Adult Signature
- Adult Signature Restricted Delivery
- Certified Mail®
- Certified Mail Restricted Delivery
- Collect on Delivery
- Collect on Delivery Restricted Delivery
- Priority Mail Express®
- Registered Mail™
- Registered Mail Restricted Delivery
- Return Receipt for Merchandise
- Signature Confirmation™
- Signature Confirmation Restricted Delivery

Mail
 Mail Restricted Delivery
 00)

SENDER: COMPLETE THIS SECTION

- Complete items 1, 2, and 3.
- Print your name and address on the reverse so that we can return the card to you.
- Attach this card to the back of the mailpiece, or on the front if space permits.

1. Article Addressed to:

ROBERT KAHL
 23 DARNEY CT
 KINGSVILLE MD 21087-1162
 920/RE/AMC427426



9590 9402 1933 6123 0034 27

2. Article Number (Transfer from service label)

7016 2070 0000 4805 7571

COMPLETE THIS SECTION ON DELIVERY

A. Signature

X

 Agent Addressee

B. Received by (Printed Name)

C. Date of Delivery

 D. Is delivery address different from item 1? Yes
 If YES, enter delivery address below: No

3. Service Type

- Adult Signature
- Adult Signature Restricted Delivery
- Certified Mail®
- Certified Mail Restricted Delivery
- Collect on Delivery
- Collect on Delivery Restricted Delivery

- Priority Mail Express®
- Registered Mail™
- Registered Mail Restricted Delivery
- Return Receipt for Merchandise
- Signature Confirmation™
- Signature Confirmation Restricted Delivery

 Mail
 Mail Restricted Delivery
 (0)

USPS TRACKING #



First-Class Mail
Postage & Fees Paid
USPS
Permit No. G-10


9590 9402 1933 6123 0034 27

**United States
Postal Service**

• Sender: Please print your name, address, and ZIP+4® in this box•

PHOENIX, ARIZONA
 RECEIVED
 NOV 21 1988
 ARIZONA STATE OFFICE

**UNITED STATES
 DEPARTMENT OF THE INTERIOR
 Bureau of Land Management
 Arizona State Office
 One N. Central Avenue, Suite 800
 Phoenix, AZ 85004-4427**





United States Department of the Interior



BUREAU OF LAND MANAGEMENT
Arizona State Office
One North Central Avenue, Suite 800
Phoenix, Arizona 85004-4427
www.blm.gov/az/

NOV 14 2016

In Reply Refer To:
3800 (9200) RE
AMC427426

CERTIFIED MAIL - RETURN RECEIPT REQUESTED No. 7016 2070 0000 4805 7571

DECISION

ROBERT KAHL : This decision affects those claims shown
23 DARNEY CT : in the block below.
KINGSVILLE, MD 21087-1162 :

AMC427426
CLEATOR

MINING CLAIMS DECLARED FORFEIT

The mining claims listed above have been declared forfeit as of September 1, 2016, for failure to timely file the required maintenance fee payment or small miner's maintenance fee waiver (waiver).

Claimants are required to pay an annual non-refundable maintenance fee of \$155 per 20 acres or portion thereof, or submit a waiver, on or before September 1 of each year. These requirements were established by 30 U.S.C. 28f-l, as amended, and 43 CFR 3834 and 3835.

Our records do not show receipt of a maintenance fee payment or small miner waiver filed on or before the due date. Therefore, the claims listed above are forfeit.

Reclamation Requirements

This decision does not relieve you of the liability for reclamation of all areas disturbed by your activities on lands covered by the subject mining claim(s) and/or site(s). After you complete the reclamation, you must notify the authorized officer of the appropriate surface managing agency so that the authorized officer may conduct a final site inspection and determine whether you may be released from liability. If you fail to reclaim the land to the satisfaction of the authorized officer, the surface management agency may cite you for noncompliance under its surface management regulations. For land administered by the Bureau of Land Management (BLM), if you fail to

reclaim the land to the satisfaction of the authorized officer as required in 43 CFR Subpart 3809, BLM will issue an order of noncompliance under 43 CFR 3809.601(a). If you fail to comply with the non-compliance order, BLM may take further action under 43 CFR 3809.604. Failure to conduct reclamation is a prohibited act that may subject you to criminal penalties. See 43 CFR 3809.605(h) and 43 CFR 3809.700.

Appeal Procedures

This decision may be appealed to the Interior Board of Land Appeals, Office of the Secretary, in accordance with the regulations contained in 43 CFR, Part 4, and the enclosed Form 1842-1. If an appeal is taken, your notice of appeal must be filed in this office (at the above address) within 30 days from receipt of this decision. The appellant has the burden of showing that the decision appealed from is in error.

If you wish to file a petition pursuant to regulation 43 CFR 4.21 (58 FR 4939, January 19, 1993) for a stay of the effectiveness of this decision during the time that your appeal is being reviewed by the Board, the petition for a stay must accompany your notice of appeal. A petition for a stay is required to show sufficient justification based on the standards listed below. Copies of the notice of appeal and petition for a stay **must** also be submitted to each party named in this decision and to the Interior Board of Land Appeals and to the appropriate Office of the Solicitor (see 43 CFR 4.413) at the same time the original documents are filed with this office. If you request a stay, you have the burden of proof to demonstrate that a stay should be granted.

Standards for Obtaining a Stay

Except as otherwise provided by law or other pertinent regulation, a petition for a stay of a decision pending appeal shall show sufficient justification based on the following standards:

- (1) The relative harm to the parties if the stay is granted or denied,
- (2) The likelihood of the appellant's success on the merits,
- (3) The likelihood of immediate and irreparable harm if the stay is not granted, and
- (4) Whether the public interest favors granting the stay.

Please include your AMC serial number(s) on all correspondence. If additional information is required, please call Rod Ebert at 602-417-9397.



Rebecca Heick
Deputy State Director
Lands, Minerals, and Energy Division

Enclosure



United States Department of the Interior



BUREAU OF LAND MANAGEMENT
Arizona State Office
One North Central Avenue, Suite 800
Phoenix, Arizona 85004-4427
www.blm.gov/az/

MAR 09 2015

In Reply Refer To:
3800 (9310) RE
AMC427426

CERTIFIED MAIL - RETURN RECEIPT REQUESTED No. 7014 0150 0000 5453 5394

DECISION

OKIE MINING AND MINERAL
EXPLORATION LLC
215 DAVIS RD
ADA, OK 74820-1174

:
:
:

This decision affects those claims
shown in the block below:

AMC427430
MONEY METALS MINE

MINING CLAIMS DECLARED FORFEIT

The mining claim listed above has been declared forfeit for failure to file the required maintenance fee payment or submit an acceptable small miner's maintenance fee waiver (waiver).

Claimants are required to pay an annual non-refundable maintenance fee of \$155 per 20 acres or portion thereof, or submit a waiver, on or before September 1 of each year. These requirements were established by 30 (United States Code) 28f-1, as amended, and 43 Code of Federal Regulations (CFR) 3834 and 3835.

Our records show receipt of a small miner's waiver received on or before September 1, 2014, for the 2015 assessment year, for the claims listed above, however, there were defects on the waiver and it was not acceptable as submitted. You received a certified letter requesting that the defects be cured within 60 days from the date you received the letter or the claims would be declared forfeit. The 60-day time period has expired and the defects on the waiver have not been corrected. Therefore, the claims are forfeit.

Our office did receive an Affidavit of Annual Assessment Work (POL) and processing fee for the subject mining claim on August 1, 2014. The timely receipt of the document (POL) and processing fee would have no effect on the status of this claim since it was closed as of September 1, 2014, for no acceptable waiver filed or maintenance fee paid.

Reclamation Requirements

This decision does not relieve you of the liability for reclamation of all areas disturbed by your activities on lands covered by the subject mining claim(s) and/or site(s). After you complete the reclamation, you must notify the authorized officer of the appropriate surface managing agency so that the authorized officer may conduct a final site inspection and determine whether you may be released from liability. If you fail to reclaim the land to the satisfaction of the authorized officer, the surface management agency may cite you for noncompliance under its surface management regulations.

For land administered by the Bureau of Land Management (BLM), if you fail to reclaim the land to the satisfaction of the authorized officer as required in 43 CFR Subpart 3809, BLM will issue an order of noncompliance under 43 CFR 3809.601(a). If you fail to comply with the noncompliance order, BLM may take further action under 43 CFR 3809.604. Failure to conduct reclamation is a prohibited act that may subject you to criminal penalties. See 43 CFR 3809.605(h) and 43 CFR 3809.700.

Appeal Procedures

This decision may be appealed to the Interior Board of Land Appeals, Office of the Secretary, in accordance with the regulations contained in 43 CFR, Part 4, and the enclosed Form 1842-1. If an appeal is taken, your notice of appeal must be filed in this office (at the above address) within 30 days from receipt of this decision. The appellant has the burden of showing that the decision appealed from is in error.

If you wish to file a petition pursuant to regulation 43 CFR 4.21 (58 FR 4939, January 19, 1993) for a stay of the effectiveness of this decision during the time that your appeal is being reviewed by the Board, the petition for a stay must accompany your notice of appeal. A petition for a stay is required to show sufficient justification based on the standards listed below. Copies of the notice of appeal and petition for a stay **must** also be submitted to each party named in this decision and to the Interior Board of Land Appeals and to the appropriate Office of the Solicitor (see 43 CFR 4.413) at the same time the original documents are filed with this office. If you request a stay, you have the burden of proof to demonstrate that a stay should be granted.

Standards for Obtaining a Stay

Except as otherwise provided by law or other pertinent regulation, a petition for a stay of a decision pending appeal shall show sufficient justification based on the following standards:

- 1) The relative harm to the parties if the stay is granted or denied,
- 2) The likelihood of the appellant's success on the merits,
- 3) The likelihood of immediate and irreparable harm if the stay is not granted, and
- 4) Whether the public interest favors granting the stay.

Please include your AMC serial number(s) on all correspondence. If additional information is required, please call Rod Ebert at 602-417-9397.

Sincerely,



Rebecca Heick
Acting Deputy State Director.
Lands and Minerals Division

Enclosure

PLACE STICKER AT TOP OF ENVELOPE TO THE RIGHT OF THE RETURN ADDRESS, FOLD AT DOTTED LINE

SENDER: COMPLETE THIS SECTION

- Complete items 1, 2, and 3. Also complete item 4 if Restricted Delivery is desired.
- Print your name and address on the reverse so that we can return the card to you.
- Attach this card to the back of the mailpiece, or on the front if space permits.

1. Article Addressed to:

OKIE MINING AND MINERAL
EXPLORATION LLC
215 DAVIS RD
ADA OK 74820-1174
ADJ/RE/AMC427426

2. Article Number

(Transfer from service label)

7014 0150 0000 5453 5394

PS Form 3811, July 2013

Domestic Return Receipt

COMPLETE THIS SECTION ON DELIVERY

A. Signature

X

- Agent
 Addressee

B. Received by (Printed Name)

C. Date of Delivery

D. Is delivery address different from item 1? Yes
If YES, enter delivery address below: No

3. Service Type

- Certified Mail® Priority Mail Express™
 Registered Return Receipt for Merchandise
 Insured Mail Collect on Delivery

4. Restricted Delivery? (Extra Fee)

Yes

BC: 85664442788 * 1714-86699-11-37
UNABLE TO FORWARD
UNCLAIMED
RETURN TO SENDER
NIXIE 731 SE 1 8004/04/15

748201174215

L.N. 3-18
L.M. 3-13

ADA OK 74820-1174

215 DAVIS RD

OKIE MINING AND MINERAL
EXPLORATION LLC

RECEIVED
BLM AZ STATE OFFICE
2015 APR 13 P 2:36
PHOENIX, ARIZONA

FIRST-CLASS MAIL
\$06.69
US OFFICIAL MAIL
\$300 Penalty
For Private Use
ZIP 85004
04111101433

neopost
03/10/2015
US POSTAGE

7014 0150 0000 5453 5394



UNITED STATES
DEPARTMENT OF THE INTERIOR
Bureau of Land Management
Arizona State Office
Central Avenue, Suite 800
Phoenix, Arizona 85004
Official Business
Penalty for Private Use, \$300



United States Department of the Interior



BUREAU OF LAND MANAGEMENT

Arizona State Office

One North Central Avenue, Suite 800

Phoenix, Arizona 85004-4427

www.blm.gov/az/

MAR 09 2015

427430

In Reply Refer To:
3800 (9310) RE
AMC427426

CERTIFIED MAIL - RETURN RECEIPT REQUESTED No. 7014 0150 0000 5453 5394

DECISION

OKIE MINING AND MINERAL
EXPLORATION LLC
215 DAVIS RD
ADA, OK 74820-1174

:
:
:

This decision affects those claims
shown in the block below:

AMC427430
MONEY METALS MINE

MINING CLAIMS DECLARED FORFEIT

The mining claim listed above has been declared forfeit for failure to file the required maintenance fee payment or submit an acceptable small miner's maintenance fee waiver (waiver).

Claimants are required to pay an annual non-refundable maintenance fee of \$155 per 20 acres or portion thereof, or submit a waiver, on or before September 1 of each year. These requirements were established by 30 (United States Code) 28f-1, as amended, and 43 Code of Federal Regulations (CFR) 3834 and 3835.

Our records show receipt of a small miner's waiver received on or before September 1, 2014, for the 2015 assessment year, for the claims listed above, however, there were defects on the waiver and it was not acceptable as submitted. You received a certified letter requesting that the defects be cured within 60 days from the date you received the letter or the claims would be declared forfeit. The 60-day time period has expired and the defects on the waiver have not been corrected. Therefore, the claims are forfeit.

Our office did receive an Affidavit of Annual Assessment Work (POL) and processing fee for the subject mining claim on August 1, 2014. The timely receipt of the document (POL) and processing fee would have no effect on the status of this claim since it was closed as of September 1, 2014, for no acceptable waiver filed or maintenance fee paid.

Reclamation Requirements

This decision does not relieve you of the liability for reclamation of all areas disturbed by your activities on lands covered by the subject mining claim(s) and/or site(s). After you complete the reclamation, you must notify the authorized officer of the appropriate surface managing agency so that the authorized officer may conduct a final site inspection and determine whether you may be released from liability. If you fail to reclaim the land to the satisfaction of the authorized officer, the surface management agency may cite you for noncompliance under its surface management regulations.

For land administered by the Bureau of Land Management (BLM), if you fail to reclaim the land to the satisfaction of the authorized officer as required in 43 CFR Subpart 3809, BLM will issue an order of noncompliance under 43 CFR 3809.601(a). If you fail to comply with the noncompliance order, BLM may take further action under 43 CFR 3809.604. Failure to conduct reclamation is a prohibited act that may subject you to criminal penalties. See 43 CFR 3809.605(h) and 43 CFR 3809.700.

Appeal Procedures

This decision may be appealed to the Interior Board of Land Appeals, Office of the Secretary, in accordance with the regulations contained in 43 CFR, Part 4, and the enclosed Form 1842-1. If an appeal is taken, your notice of appeal must be filed in this office (at the above address) within 30 days from receipt of this decision. The appellant has the burden of showing that the decision appealed from is in error.

If you wish to file a petition pursuant to regulation 43 CFR 4.21 (58 FR 4939, January 19, 1993) for a stay of the effectiveness of this decision during the time that your appeal is being reviewed by the Board, the petition for a stay must accompany your notice of appeal. A petition for a stay is required to show sufficient justification based on the standards listed below. Copies of the notice of appeal and petition for a stay **must** also be submitted to each party named in this decision and to the Interior Board of Land Appeals and to the appropriate Office of the Solicitor (see 43 CFR 4.413) at the same time the original documents are filed with this office. If you request a stay, you have the burden of proof to demonstrate that a stay should be granted.

Standards for Obtaining a Stay

Except as otherwise provided by law or other pertinent regulation, a petition for a stay of a decision pending appeal shall show sufficient justification based on the following standards:

- 1) The relative harm to the parties if the stay is granted or denied,
- 2) The likelihood of the appellant's success on the merits,
- 3) The likelihood of immediate and irreparable harm if the stay is not granted, and
- 4) Whether the public interest favors granting the stay.

Please include your AMC serial number(s) on all correspondence. If additional information is required, please call Rod Ebert at 602-417-9397.

Sincerely,



Rebecca Heick
Acting Deputy State Director
Lands and Minerals Division

Enclosure

SENDER: COMPLETE THIS SECTION

- Complete items 1, 2, and 3. Also complete item 4 if Restricted Delivery is desired.
- Print your name and address on the reverse so that we can return the card to you.
- Attach this card to the back of the mailpiece, or on the front if space permits.

1. Article Addressed to:

RANDY DODD
 917 E 8TH ST
 ADA OK 74820-3805
 ADJ/RE/AMC427426

2. Article Number

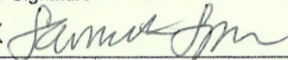
(Transfer from service label)

PS Form 3811, July 2013

COMPLETE THIS SECTION ON DELIVERY

A. Signature

X


 Agent Addressee

B. Received by (Printed Name)

RECEIVED

C. Date of Delivery

D. Is delivery address different from item 1? YesIf YES, enter delivery address below: No

2015 MAR 20 P 3: 37

PHOENIX, ARIZONA

3. Service Type

 Certified Mail® Priority Mail Express™ Registered Return Receipt for Merchandise Insured Mail Collect on Delivery


4. Restricted Delivery? (Extra Fee)

 Yes

7014 0150 0000 5453 5479

Domestic Return Receipt

UNITED STATES POSTAL SERVICE




First-Class Mail
Postage & Fees Paid
USPS
Permit No. G-10

• Sender: Please print your name, address, and ZIP+4® in this box•

UNITED STATES
DEPARTMENT OF THE INTERIOR
Bureau of Land Management
Arizona State Office
One N. Central Avenue, Suite 800
Phoenix, AZ 85004-4427

4442700





United States Department of the Interior



BUREAU OF LAND MANAGEMENT

Arizona State Office

One North Central Avenue, Suite 800

Phoenix, Arizona 85004-4427

www.blm.gov/az/

MAR 09 2015

In Reply Refer To:
3800 (9310) RE
AMC427426

CERTIFIED MAIL - RETURN RECEIPT REQUESTED No. 7014 0150 0000 5453 5479

DECISION

RANDY DOUD
917 E 8TH ST
ADA, OK 74820-3805

:
:
:

This decision affects those claims
shown in the block below:

AMC427430
MONEY METALS MINE

MINING CLAIMS DECLARED FORFEIT

The mining claim listed above has been declared forfeit for failure to file the required maintenance fee payment or submit an acceptable small miner's maintenance fee waiver (waiver).

Claimants are required to pay an annual non-refundable maintenance fee of \$155 per 20 acres or portion thereof, or submit a waiver, on or before September 1 of each year. These requirements were established by 30 (United States Code) 28f-1, as amended, and 43 Code of Federal Regulations (CFR) 3834 and 3835.

Our records show receipt of a small miner's waiver received on or before September 1, 2014, for the 2015 assessment year, for the claims listed above, however, there were defects on the waiver and it was not acceptable as submitted. You received a certified letter requesting that the defects be cured within 60 days from the date you received the letter or the claims would be declared forfeit. The 60-day time period has expired and the defects on the waiver have not been corrected. Therefore, the claims are forfeit.

Our office did receive an Affidavit of Annual Assessment Work (POL) and processing fee for the subject mining claim on August 1, 2014. The timely receipt of the document (POL) and processing fee would have no effect on the status of this claim since it was closed as of September 1, 2014, for no acceptable waiver filed or maintenance fee paid.

Reclamation Requirements

This decision does not relieve you of the liability for reclamation of all areas disturbed by your activities on lands covered by the subject mining claim(s) and/or site(s). After you complete the reclamation, you must notify the authorized officer of the appropriate surface managing agency so that the authorized officer may conduct a final site inspection and determine whether you may be released from liability. If you fail to reclaim the land to the satisfaction of the authorized officer, the surface management agency may cite you for noncompliance under its surface management regulations.

For land administered by the Bureau of Land Management (BLM), if you fail to reclaim the land to the satisfaction of the authorized officer as required in 43 CFR Subpart 3809, BLM will issue an order of noncompliance under 43 CFR 3809.601(a). If you fail to comply with the noncompliance order, BLM may take further action under 43 CFR 3809.604. Failure to conduct reclamation is a prohibited act that may subject you to criminal penalties. See 43 CFR 3809.605(h) and 43 CFR 3809.700.

Appeal Procedures

This decision may be appealed to the Interior Board of Land Appeals, Office of the Secretary, in accordance with the regulations contained in 43 CFR, Part 4, and the enclosed Form 1842-1. If an appeal is taken, your notice of appeal must be filed in this office (at the above address) within 30 days from receipt of this decision. The appellant has the burden of showing that the decision appealed from is in error.

If you wish to file a petition pursuant to regulation 43 CFR 4.21 (58 FR 4939, January 19, 1993) for a stay of the effectiveness of this decision during the time that your appeal is being reviewed by the Board, the petition for a stay must accompany your notice of appeal. A petition for a stay is required to show sufficient justification based on the standards listed below. Copies of the notice of appeal and petition for a stay **must** also be submitted to each party named in this decision and to the Interior Board of Land Appeals and to the appropriate Office of the Solicitor (see 43 CFR 4.413) at the same time the original documents are filed with this office. If you request a stay, you have the burden of proof to demonstrate that a stay should be granted.

Standards for Obtaining a Stay

Except as otherwise provided by law or other pertinent regulation, a petition for a stay of a decision pending appeal shall show sufficient justification based on the following standards:

- 1) The relative harm to the parties if the stay is granted or denied,
- 2) The likelihood of the appellant's success on the merits,
- 3) The likelihood of immediate and irreparable harm if the stay is not granted, and
- 4) Whether the public interest favors granting the stay.

Please include your AMC serial number(s) on all correspondence. If additional information is required, please call Rod Ebert at 602-417-9397.

Sincerely,



Rebecca Heick
Acting Deputy State Director
Lands and Minerals Division

Enclosure

SENDER: COMPLETE THIS SECTION

- Complete items 1, 2, and 3. Also complete item 4 if Restricted Delivery is desired.
- Print your name and address on the reverse so that we can return the card to you.
- Attach this card to the back of the mailpiece, or on the front if space permits.

1. Article Addressed to:

OKIE MINING AND MINERAL
EXPLORATION, LLC
215 DAVIS RD.
ADA OK 74820-1174
9310/RE/AMC427426

2. Article Number

(Transfer from service label)

7014 0150 0000 5453 4229

COMPLETE THIS SECTION ON DELIVERY

A. Signature

X *Randy Dove* Agent Addressee

B. Received by (Printed Name)

Randy Dove

C. Date of Delivery

D. Is delivery address different from item 1? YesIf YES, enter delivery address below: No

2014 DEC -1 P 2:14

PHOENIX, ARIZONA

3. Service Type

 Certified Mail Express Mail Registered Return Receipt for Merchandise Insured Mail C.O.D.


4. Restricted Delivery? (Extra Fee)

 Yes

UNITED STATES ~~POSTAL SERVICE~~ CITY

OK 730

20 NOV '14



First-Class Mail
Postage & Fees Paid
USPS
Permit No. G-10

PR 51

- Sender: Please print your name, address, and ZIP+4 in this box •

U.S. DEPARTMENT OF THE INTERIOR
BUREAU OF LAND MANAGEMENT
ARIZONA STATE OFFICE
ONE NORTH CENTRAL AVENUE, SUITE 800
PHOENIX, AZ 85004-4427





United States Department of the Interior

BUREAU OF LAND MANAGEMENT

Arizona State Office

One North Central Avenue, Suite 800

Phoenix, Arizona 85004-4427

www.blm.gov/az/

NOV 06 2014



In Reply Refer To:

3800 (9310) RE

AMC427426

CERTIFIED MAIL – RETURN RECEIPT REQUESTED 7014 0150 0000 5453 4229

NOTICE

OKIE MINING AND
MINERAL EXPLORATION, LLC
215 DAVIS RD.
ADA, OK 74820-1174

MONEY METALS MINE
AMC427430

Maintenance Fee Waiver Held for Rejection

This office received the Maintenance Fee Waiver Certification (waiver) for the above listed mining claim(s). The waiver is not properly completed and does not meet the annual filing requirements.

In accordance with 43 Code of Federal Regulations (CFR) 3835.10, the name, address, and original signatures of all owners of the mining claim must be included on the waiver form. Please correct the discrepancy as noted below:

Bureau of Land Management records show the claim is owned by Okie Mining and Minerals Exploration. The name and address of the owner of record must be printed and an officer or agent for the company must sign. The capacity of the signor must be listed, i.e., President, Secretary, Treasurer, etc.

In order to correct the defect in the waiver, per 43 CFR 3835.93, you must provide this office with the requested information within 60 days of your receipt of this notice. If you are unable to provide this information, you have the option of paying the annual maintenance fee of \$155 per claim (\$155 per 20 acres for placer claims larger than 20 acres). If we do not receive the requested corrections within the 60 day time frame, the claim(s) will be declared forfeited and closed.

Please include your AMC serial number on all correspondence. If additional information is required, please contact Rod Ebert at 602-417-9397.

Sincerely,

A handwritten signature in cursive script that reads "Rebecca Heick".

Rebecca Heick
Acting Deputy State Director
Lands and Minerals Division

Enclosure

SENDER: COMPLETE THIS SECTION

- Complete items 1, 2, and 3. Also complete item 4 if Restricted Delivery is desired.
- Print your name and address on the reverse so that we can return the card to you.
- Attach this card to the back of the mailpiece, or on the front if space permits.

1. Article Addressed to:

RANDY DOUD
 917 E. 8TH ST.
 ADA OK 74820-3805
 9310/RE/AMC427426

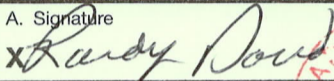
2. Article Number

(Transfer from service label)


7014 0150 0000 5453 4236

COMPLETE THIS SECTION ON DELIVERY

A. Signature


 Agent Addressee

B. Received by (Printed Name)

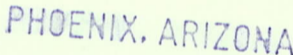


C. Date of Delivery

NOV 18

D. Is delivery address different from item 1? Yes

If YES, enter delivery address below:

 No


3. Service Type

 Certified Mail Express Mail Registered Return Receipt for Merchandise Insured Mail C.O.D.

4. Restricted Delivery? (Extra Fee)

 Yes


UNITED STATES POSTAL SERVICE

OKLAHOMA CITY

OK 730

18 NOV '14


PM 41



First-Class Mail
Postage & Fees Paid
USPS
Permit No. G-10

- Sender: Please print your name, address, and ZIP+4 in this box •

U.S. DEPARTMENT OF THE INTERIOR
BUREAU OF LAND MANAGEMENT
ARIZONA STATE OFFICE
ONE NORTH CENTRAL AVENUE, SUITE 800
PHOENIX, AZ 85004-4427





United States Department of the Interior



BUREAU OF LAND MANAGEMENT

Arizona State Office

One North Central Avenue, Suite 800

Phoenix, Arizona 85004-4427

www.blm.gov/az/

NOV 06 2014

In Reply Refer To:

3800 (9310) RE

AMC427426

CERTIFIED MAIL – RETURN RECEIPT REQUESTED 7014 0150 0000 5453 4236

NOTICE

RANDY DOUD
917 E. 8TH ST.
ADA, OK 74820-3805

MONEY METALS MINE
AMC427430

Maintenance Fee Waiver Held for Rejection

This office received the Maintenance Fee Waiver Certification (waiver) for the above listed mining claim(s). The waiver is not properly completed and does not meet the annual filing requirements.

In accordance with 43 Code of Federal Regulations (CFR) 3835.10, the name, address, and original signatures of all owners of the mining claim must be included on the waiver form. Please correct the discrepancy as noted below:

Bureau of Land Management records show the claim is owned by Okie Mining and Minerals Exploration. The name and address of the owner of record must be printed and an officer or agent for the company must sign. The capacity of the signor must be listed, i.e., President, Secretary, Treasurer, etc.

In order to correct the defect in the waiver, per 43 CFR 3835.93, you must provide this office with the requested information within 60 days of your receipt of this notice. If you are unable to provide this information, you have the option of paying the annual maintenance fee of \$155 per claim (\$155 per 20 acres for placer claims larger than 20 acres). If we do not receive the requested corrections within the 60 day time frame, the claim(s) will be declared forfeited and closed.

Please include your AMC serial number on all correspondence. If additional information is required, please contact Rod Ebert at 602-417-9397.

Sincerely,

A handwritten signature in cursive script that reads "Rebecca Heick".

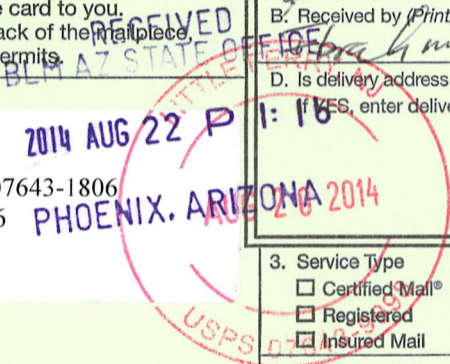
Rebecca Heick
Acting Deputy State Director
Lands and Minerals Division

Enclosure

SENDER: COMPLETE THIS SECTION

- Complete items 1, 2, and 3. Also complete item 4 if Restricted Delivery is desired.
- Print your name and address on the reverse so that we can return the card to you.
- Attach this card to the back of the mailpiece, or on the front if space permits.

1. Article Addressed to:

IBRAHIM IGBARA
25 MAPLE ST.LITTLE FERRY NJ 07643-1806
9310/RM/AMC427426**COMPLETE THIS SECTION ON DELIVERY**

A. Signature

X

 Agent Addressee

B. Received by (Printed Name)

C. Date of Delivery

D. Is delivery address different from item 1? YesIf YES, enter delivery address below: No

3. Service Type

 Certified Mail® Priority Mail Express™ Registered Return Receipt for Merchandise Insured Mail Collect on Delivery

4. Restricted Delivery? (Extra Fee)

 Yes


2. Article Number

(Transfer from service label)

7014 1200 0000 8265 6314

UNITED STATES POSTAL SERVICE

NNJ METRO PS&DC 076




First-Class Mail
Postage & Fees Paid
USPS
Permit No. G-10

20 AUG 2014 PM 7T

• Sender: Please print your name, address, and ZIP+4® in this box •

**U.S. DEPARTMENT OF THE INTERIOR
BUREAU OF LAND MANAGEMENT
ARIZONA STATE OFFICE
ONE NORTH CENTRAL AVENUE, SUITE 800
PHOENIX, AZ 85004-4427**





United States Department of the Interior

BUREAU OF LAND MANAGEMENT

Arizona State Office

One North Central Avenue, Suite 800

Phoenix, Arizona 85004-4427

www.blm.gov/az/



AUG 12 2014

In Reply Refer To:

3800 (9310) RM

AMC427426

CERTIFIED MAIL - RETURN RECEIPT REQUESTED No. 7014 1200 0000 8265 6314

NOTICE

IBRAHIM IGBARA

25 MAPLE ST.

LITTLE FERRY, NJ 07643-1806

:
:
:

This Notice Affects the Claims

Shown in the Block Below.

AMC427432 and AMC427433

SILVER PHEASANT #1 and SILVER PHEASANT #2

Mining Claim Location Notice(s) – Amendment(s) Required

Pursuant to Title 43 Code of Federal Regulations (CFR) 3832.1, the Bureau of Land Management (BLM), Arizona State Office, received your notices of location for recording mining claims. In accordance with 43 CFR 3832.12, the claims listed above cannot be accepted as filed and must be amended as noted below.

Your claim contains excess acreage. A placer claim located by one locator can only contain 20 acres. Your claim dimensions are 1500 feet x 600 feet, which equals 20.66 acres. You must file an amendment to reduce your claim to 20 acres. Please be aware that 1500 feet x 600 feet are the dimensions for a Lode mining claim. If you mistakenly filed a Placer claim rather than a Lode claim, you should relinquish this claim and relocate it correctly. You cannot change the type of claim from a Placer to a Lode with an amendment. If you amend your claim, be aware that you cannot take in new ground with an amendment. Therefore, the width of the claim would have to remain 600 feet and the length would need to be reduced to at least 1320 feet.

Amending the claim may result in a claim that contains significantly less acreage than was originally located. If you wish to retain the same acreage, you may want to relocate the claim(s) correctly, rather than amend the incorrectly located claim(s).

AMENDMENTS RECEIVED
9/15/2014 RM

You must file an amendment for each claim listed above to correct the defects identified. There is a \$10 BLM processing fee for each amendment. We must receive the amendments within 30 days of your receipt of this notice. If the amendments are not received within the 30 day timeframe the mining claims will be declared null and void.

If additional information is required, please contact RéAnn Myers at 602-417-9413. Please include your AMC serial number(s) on all correspondence.

Sincerely,

A handwritten signature in cursive script that reads "Rebecca Heick".

Rebecca Heick
Group Administrator
Lands and Minerals



Search USPS.com or Track Packages

Quick Tools

Ship a Package

Send Mail

Manage Your Mail

Shop

Business Solutions

USPS Tracking™



[Customer Service](#) ›

Have questions? We're here to help.

Tracking Number: 7014120000082656314

Product & Tracking Information

Postal Product:

Features:
Certified Mail™

Available Actions

[Text Updates](#)

[Email Updates](#)

| DATE & TIME | STATUS OF ITEM | LOCATION |
|---|---|----------------------------|
| August 20, 2014 , 12:45 pm | Delivered | LITTLE FERRY, NJ 07643 |
| Your item was delivered at 12:45 pm on August 20, 2014 in LITTLE FERRY, NJ 07643. | | |
| August 18, 2014 , 10:54 am | Notice Left (No Authorized Recipient Available) | LITTLE FERRY, NJ 07643 |
| August 18, 2014 , 8:46 am | Out for Delivery | SOUTH HACKENSACK, NJ 07606 |
| August 18, 2014 , 8:36 am | Sorting Complete | SOUTH HACKENSACK, NJ 07606 |
| August 18, 2014 , 5:23 am | Arrived at Unit | SOUTH HACKENSACK, NJ 07606 |
| August 16, 2014 , 9:16 pm | Departed USPS Facility | TETERBORO, NJ 07699 |
| August 16, 2014 , 3:44 pm | Arrived at USPS Facility | TETERBORO, NJ 07699 |
| August 15, 2014 , 7:26 am | Departed USPS Facility | PHOENIX, AZ 85026 |
| August 14, 2014 , 8:10 pm | Arrived at USPS Facility | PHOENIX, AZ 85026 |

Track Another Package

What's your tracking (or receipt) number?

[Track It](#)

LEGAL

- [Privacy Policy](#) ›
- [Terms of Use](#) ›
- [FOIA](#) ›
- [No FEAR Act EEO Data](#) ›

ON USPS.COM

- [Government Services](#) ›
- [Buy Stamps & Shop](#) ›
- [Print a Label with Postage](#) ›
- [Customer Service](#) ›
- [Delivering Solutions to the Last Mile](#) ›

ON ABOUT.USPS.COM

- [About USPS Home](#) ›
- [New sroom](#) ›
- [USPS Service Alerts](#) ›
- [Forms & Publications](#) ›
- [Careers](#) ›

OTHER USPS SITES

- [Business Customer Gateway](#) ›
- [Postal Inspectors](#) ›
- [Inspector General](#) ›
- [Postal Explorer](#) ›
- [National Postal Museum](#) ›

NOTICE!!

These documents have been scanned!

Do not place un-scanned documents beneath this notice!

Do not remove this notice from this file!

GPO Jacket No. 560-102
Print Order 61540
Rise Business Services, LLC
Job=AZ15 7/11/2019



Box Number= AZ15156



Claim Begin-End: AMC427426-AMC427433


3 Transfers



AZ15156-9

AMC352947-AMC445064

AMC 427426



GOLD RUSH
EXPEDITIONS

When Recorded Mail To:
GRE Inc
2091 E Murray Holladay Road
Suite 22E
SLC, UT 84117

RECEIVED
BLM A7 STATE OFFICE
2014 JUL 14 P 2:57
PHOENIX, ARIZONA

Quit Claim Deed

Quit Claim Deed Exempt Per ARS 11-1134 A6

THE GRANTOR(S): GRE, Inc., of the City of Salt Lake, County of Salt Lake, State of Utah, 84117

For and in consideration \$1,557.77 (One Thousand Five Hundred Fifty-Seve Dollars and Seventy-Seven Cents), do CONVEY and QUIT CLAIM to:

THE GRANTEE(S):

- Philip Walls of 79 Martin Farm Lane, in the city Walterboro, county of Colleton, state of South Carolina 29488,

In the form of Sole Ownership, all interest in the following described Mining Claim Property(s) situated in the County of Yavapai, in the State of Arizona, to wit:

- Cutter, AMC #427427 Located in sec. 36, Township 11N, Range 1E

Hereby releasing and waiving all rights under and by virtue of the Mining and Location laws of the State of Arizona.

Dated this 3rd day of July, 2014

Signature(s) of Grantor(s):

Jessica M. Shuman (agent for GRE, Inc.)

Name & Address of Preparer: Jessica M. Shuman (for GRE, Inc.) –
2091 E. Murray Holladay Road #22E- SLC, Utah 84117

SIGNED _____
Signature of Claim owner


BY Jessica Shuman
Printed name of Claim owner

STATE OF UTAH
COUNTY OF Weber

On the 3 day of July, 2014, Jessica M. Shuman did personally appear before me, the Undersigned notary public in and for the County of Weber, in said State of Utah, Who acknowledged to me that he/she signed it freely and voluntarily for the purposes therein mentioned?


Tressa Heil
Notary Public of Weber County, Utah

My commission expires on: Jan 12 2017



ENTERED
JUL 18 2014

BY: JM



GOLD RUSH
EXPEDITIONS

7/7/2014

GRE, Inc.
2091 E. Murray Holladay Road
Suite #22E
SLC, UT 84117

Arizona BLM

Re: One Quit Claim Deed(s)

Dear Arizona BLM Cashier,

Please find enclosed One Quit Claim Deed (s) for filing. I understand there is a fee for recording each of these documents. I have enclosed a check for the fees. Please apply the appropriate amount owed for filing fees and send a receipt with the recorded documents.

I have also enclosed a postage paid envelope for the document(s) to be returned.

Thank you for your time and efforts.

Sincerely,

GRE Accounting
accounting@goldrushexpeditions.com
www.goldrushexpeditions.com

RECEIVED
BLM / RECEIVED OFFICE
2014 JUL 14 P 2:51
PHOENIX, ARIZONA

United States Department of the Interior
Bureau of Land Management
 LANDS/RECREATION & PLANNING
 ONE N CENTRAL AVE
 PHOENIX, AZ 85004 -2203
 Phone: 602-417-9200

Receipt

No: 3077418


| | |
|--|--|
| Transaction #: 3168639 | |
| Date of Transaction: 07/15/2014 | |
| CUSTOMER: | |
| | GRE INC 2091 E MURRAY HOLLADAY RD STE #22E SALT LAKE CITY, UT 84117-5017 US |

| LINE # | QTY | DESCRIPTION | REMARKS | UNIT PRICE | TOTAL |
|---------------|------|--|---------|------------|----------------|
| 1 | 1.00 | LOCATABLE MINERALS / MINING CLAIMS- NOT NEW-UNADJUD, ONE AUTH NO. ONLY / MINING CLAIM MONEY RECEIVED CASES: AMC427427/\$10.00 | QCD - 1 | - n/a - | 10.00 |
| TOTAL: | | | | | \$10.00 |

| PAYMENT INFORMATION | | | | | |
|---------------------|-----------|---|-------------|------------|--|
| 1 | AMOUNT: | 10.00 | POSTMARKED: | 07/11/2014 | |
| | TYPE: | CHECK | RECEIVED: | 07/14/2014 | |
| | CHECK NO: | 002219 | | | |
| | NAME: | GRE INC 2091 E MURRAY HOLLADAY RD STE #22E SALT LAKE CITY UT 84117-5017 US | | | |

| REMARKS |
|---------|
| |

This receipt was generated by the automated BLM Collections and Billing System and is a paper representation of a portion of the official electronic record contained therein.



GOLD RUSH
EXPEDITIONS


2091 E. MURRAY HOLLADAY RD, STE. 22E
SALT LAKE CITY, UTAH, 84117

RECEIVED
BLM AZ STATE OFFICE
2014 JUL 14 P 2:57
PHOENIX, ARIZONA


VERIFIED MAIL™




7013 2630 0001 6220 7479



Arizona BLM
Attn: Cashier
One N. Central Ave., Ste. 800
Phoenix, AZ 85004





GOLD RUSH
EXPEDITIONS

When Recorded Mail To:
GRE Inc
2091 E Murray Holladay Road
Suite 22E
SLC, UT 84117

AMC 427426
426649
RECEIVED
BLM AZ STATE OFFICE
2014 JUN 26 PM 2:55
PHOENIX, ARIZONA

Quit Claim Deed

Quit Claim Deed Exempt Per ARS 11-1134 A6

THE GRANTOR(S): GRE, Inc., of the City of Salt Lake, County of Salt Lake, State of Utah, 84117

For and in consideration \$6,600.00 (Six Thousand Six Hundred Dollars and Zero Cents), do **CONVEY** and **QUIT CLAIM** to:

THE GRANTEE(S):

- Robert Kahl of 23 Darney Ct., in the city Kingsville, county of Baltimore, state of Maryland 21087,

In the form of Sole Ownership, all interest in the following described Mining Claim Property(s) situated in the County of Yavapai, in the State of Arizona, to wit:

- Cleator, AMC #427426 Located in sec. 36, Township 11N, Range 1E

Hereby releasing and waiving all rights under and by virtue of the Mining and Location laws of the State of Arizona.

Dated this 17th day of June, 2014

Signature(s) of Grantor(s):

Jessica M. Shuman (agent for GRE, Inc.)

Name & Address of Preparer: Jessica M. Shuman (for GRE, Inc.) –
2091 E. Murray Holladay Road #22E- SLC, Utah 84117

SIGNED _____
Signature of Claim owner

BY Jessica Shuman
Printed name of Claim owner

STATE OF UTAH
COUNTY OF SALT LAKE


On the 17th day of June, 2014, Jessica M. Shuman did personally appear before me, the undersigned notary public in and for the County of Salt Lake, in said State of Utah, Who acknowledged to me that he/she signed it freely and voluntarily for the purposes therein mentioned?

Melissa Cohen
Notary Public of Salt Lake County, Utah

My commission expires on: 7/27/2016

BY: _____
ENTERED
JUL 02 2014

Notary Public
MELISSA COHEN
657435
Commission Expires
July 27, 2016
State of Utah



GOLD RUSH
EXPEDITIONS

6/18/2014

GRE, Inc.
2091 E. Murray Holladay Road
Suite #22E
SLC, UT 84117

Arizona BLM

Re: Two Quit Claim Deeds)

Dear Arizona BLM Cashier,

Please find enclosed Two Quit Claim Deed (s) for filing. I understand there is a fee for recording each of these documents. I have enclosed a check for the fees. Please apply the appropriate amount owed for filing fees and send a receipt with the recorded documents.

I have also enclosed a postage paid envelope for the document(s) to be returned.


Thank you for your time and efforts.

Sincerely,

GRE Accounting
accounting@goldrushexpeditions.com
www.goldrushexpeditions.com

RUSH

PHOENIX, ARIZONA
2014 JUN 26 AM 2:55
BLM AZ STATE OFFICE
IN CHARGE



GOLD RUSH
EXPEDITIONS

RECEIVED
BLM AZ STATE OFFICE

2014 JUN 26 PM 2:55

PHOENIX, ARIZONA

When Recorded Mail To:
GRE Inc
2091 E Murray Holladay Road
Suite 22E
SLC, UT 84117

Quit Claim Deed

Quit Claim Deed Exempt Per ARS 11-1134 A6

THE GRANTOR(S): GRE, Inc., of the City of Salt Lake, County of Salt Lake, State of Utah, 84117

For and in consideration \$ 2,077.00 (Two Thousand Seventy-Seven Dollars and Zero Cents), do CONVEY and QUIT CLAIM to:

THE GRANTEE(S):

- Joe's Gold Company (JoGoCo) LLC of 113 N Pelham Road, in the city Voorhees, county of Camden, state of New Jersey 08043,

In the form of Sole Ownership, all interest in the following described Mining Claim Property(s) situated in the County of Mohave, in the State of Arizona, to wit:

- Boriana, AMC #426649 Located in sec. 24 & 13, Township 18N, Range 16W

Hereby releasing and waiving all rights under and by virtue of the Mining and Location laws of the State of Arizona.

Dated this 19th day of June, 2014

Signature(s) of Grantor(s):

Jessica M. Shuman (agent for GRE, Inc.)

Name & Address of Preparer: Jessica M. Shuman (for GRE, Inc.) –
2091 E. Murray Holladay Road #22E- SLC, Utah 84117

SIGNED
Signature of Claim owner

BY Jessica Shuman
Printed name of Claim owner

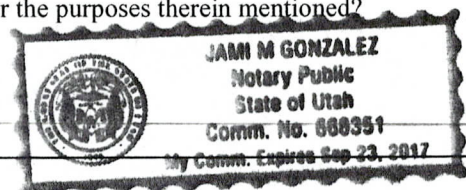
STATE OF UTAH
COUNTY OF SALT LAKE

On the 18 day of June, 2014, Jessica M. Shuman did personally appear before me, the Undersigned notary public in and for the County of Salt Lake, in said State of Utah, Who acknowledged to me that he/she signed it freely and voluntarily for the purposes therein mentioned?

J. M. Gonzalez
Notary Public of Salt Lake County, Utah

My commission expires on: 9/23/14 9/23/2017

ENTERED
JUL 02 2014
BY: JM



United States Department of the Interior
Bureau of Land Management
 LANDS/RECREATION & PLANNING
 ONE N CENTRAL AVE
 PHOENIX, AZ 85004 -2203
 Phone: 602-417-9200

Receipt

No: 3064929

| | |
|--|---|
| Transaction #: 3155941 | |
| Date of Transaction: 06/27/2014 | |
| CUSTOMER: | |
| | GRE INC 2091 E MURRAY HOLLADAY RD STE #22E SALT LAKE CITY,UT 84117-5017 US |

| LINE # | QTY | DESCRIPTION | REMARKS | UNIT PRICE | TOTAL |
|---------------|------|---|---------|------------|----------------|
| 1 | 1.00 | LOCATABLE MINERALS / MINING CLAIMS- NOT NEW-UNADJUD,ONE AUTH NO. ONLY / MINING CLAIM MONEY RECEIVED CASES: AMC427426/\$20.00 | QCD - 2 | - n/a - | 20.00 |
| TOTAL: | | | | | \$20.00 |

| PAYMENT INFORMATION | | | | | |
|---------------------|-----------|---|-------------|------------|--|
| 1 | AMOUNT: | 20.00 | POSTMARKED: | 06/24/2014 | |
| | TYPE: | CHECK | RECEIVED: | 06/26/2014 | |
| | CHECK NO: | 002019 | | | |
| | NAME: | GRE INC 2091 E MURRAY HOLLADAY RD STE #22E SALT LAKE CITY UT 84117-5017 US | | | |

| REMARKS |
|---------|
| |

This receipt was generated by the automated BLM Collections and Billing System and is a paper representation of a portion of the official electronic record contained therein.



When Recorded Mail To:
GRE Inc
2091 E Murray Holladay Road
Suite 22E
SLC, UT 84117

Quit Claim Deed

Quit Claim Deed Exempt Per ARS 11-1134 A6

THE GRANTOR(S): GRE, Inc., of the City of Salt Lake, County of Salt Lake, State of Utah, 84117

For and in consideration \$4,100.00 (Four Thousand One Hundred Dollars and Zero Cents), do CONVEY and QUIT CLAIM to:

THE GRANTEE(S):

- Ibrahim Igbara of 25 Maple Street, in the city Little Ferry, county of Bergen, state of New Jersey 07643,

In the form of Sole Ownership, all interest in the following described Mining Claim Property(s) situated in the County of Yavapai, in the State of Arizona, to wit:

- Golden Pheasant, AMC #427429 Located in sec. 21, Township 11N, Range 1W
- Silver Pheasant 1, AMC #427432 Located in sec. 9, Township 14N, Range 3E
- Silver Pheasant 2, AMC #427433 Located in sec. 21, Township 11N, Range 1W

Hereby releasing and waiving all rights under and by virtue of the Mining and Location laws of the State of Arizona.

Dated this 13th day of May, 2014

Signature(s) of Grantor(s):

Jessica M. Shuman (agent for GRE, Inc.)

RECEIVED
BLM AZ STATE OFFICE
2014 MAY 22 P 3:14
PHOENIX ARIZONA

Name & Address of Preparer: **Jessica M. Shuman (for GRE, Inc.) –**
2091 E. Murray Holladay Road #22E- SLC, Utah 84117

SIGNED
Signature of Claim owner

BY Jessica Shuman
Printed name of Claim owner



STATE OF UTAH
COUNTY OF SALT LAKE
On the 13th day of May, 2014, Jessica M. Shuman did personally appear before me, the Undersigned notary public in and for the County of Salt Lake, in said State of Utah, Who acknowledged to me that he/she signed it freely and voluntarily for the purposes therein mentioned?

Notary Public of Salt Lake County, Utah

My commission expires on: 01-20-17

ENTERED
JUN 23 2014
BY:



GOLD RUSH
EXPEDITIONS

When Recorded Mail To:

GRE Inc
2091 E Murray Holladay Road
Suite 22E
SLC, UT 84117

Quit Claim Deed

Quit Claim Deed Exempt Per ARS 11-1134 A6

THE GRANTOR(S): GRE, Inc., of the City of Salt Lake, County of Salt Lake, State of Utah, 84117

For and in consideration \$3,325.00 (Three Thousand Three Hundred Twenty-Five Dollars and Zero Cents), do CONVEY and QUIT CLAIM to:

THE GRANTEE(S):

- Ibrahim Igbara of 25 Maple Street, in the city Little Ferry, county of Bergen, state of New Jersey 07643,

In the form of Sole Ownership, all interest in the following described Mining Claim Property(s) situated in the County of La Paz, in the State of Arizona, to wit:

- Tuscumbia, AMC #427431 Located in sec. 21, Township 11N, Range 1W

Hereby releasing and waiving all rights under and by virtue of the Mining and Location Laws of the State of Arizona.

Dated this 28th day of April, 2014

Signature(s) of Grantor(s):

Jessica M. Shuman (agent for GRE, Inc.)

RECEIVED
LM AZ STATE OFFICE
2014 MAY 22 P 3:14
PHOENIX, ARIZONA

Name & Address of Preparer: Jessica M. Shuman (for GRE, Inc.) –
2091 E. Murray Holladay Road #22E- SLC, Utah 84117

SIGNED
Signature of Claim owner

BY Jessica Shuman
Printed name of Claim owner

STATE OF UTAH
COUNTY OF SALT LAKE

On the 28th day of April, 2014, Jessica M. Shuman did personally appear before me, the Undersigned notary public in and for the County of Salt Lake, in said State of Utah,


Who acknowledged to me that he/she signed it freely and voluntarily for the purposes therein mentioned?

Karly Faye Worwood
Notary Public of Salt Lake County, Utah

My commission expires on: 01-20-17



ENTERED
JUN 23 2014
BY: KM



GOLD RUSH
EXPEDITIONS

5/13/2014

GRE, Inc.
2091 E. Murray Holladay Road
Suite #22E
SLC, UT 84117

Arizona BLM

Re: Two Quit Claim Deed(s)

Dear Arizona BLM Cashier,

Please find enclosed Two Quit Claim Deed (s) for filing. I understand there is a fee for recording each of these documents. I have enclosed a check for the fees. Please apply the appropriate amount owed for filing fees and send a receipt with the recorded documents.

I have also enclosed a postage paid envelope for the document(s) to be returned.

Thank you for your time and efforts.

Sincerely,

GRE Accounting
accounting@goldrushexpeditions.com
www.goldrushexpeditions.com

RECEIVED
BLM AZ STATE OFFICE
2014 MAY 16 P 2:57
PHOENIX, ARIZONA



GOLD RUSH EXPEDITIONS

When Recorded Mail To:
GRE Inc
2091 E Murray Holladay Road
Suite 22E
SLC, UT 84117

Quit Claim Deed

Quit Claim Deed Exempt Per ARS 11-1134 A6

THE GRANTOR(S): GRE, Inc., of the City of Salt Lake, County of Salt Lake, State of Utah, 84117

*NOT PROCESSED
NO SIGNATURE/NOTARY.
NEW DOCUMENT SENT
5/22/2014 PM*

For and in consideration \$4,100.00 (Four Thousand One Hundred Dollars and Zero Cents), do CONVEY and QUIT CLAIM to:

THE GRANTEE(S):

- Ibrahim Igbara of 25 Maple Street, in the city Little Ferry, county of Bergen, state of New Jersey 07643,

In the form of Sole Ownership, all interest in the following described Mining Claim Property(s) situated in the County of Yavapai, in the State of Arizona, to wit:

- Golden Pheasant, AMC #427429 Located in sec. 21, Township 11N, Range 1W
- Silver Pheasant 1, AMC #427432 Located in sec. 9, Township 14N, Range 3E
- Silver Pheasant 2, AMC #427433 Located in sec. 21, Township 11N, Range 1W

RECEIVED
BLM AZ STATE OFFICE
2014 MAY 16 P 2:57
PHOENIX, ARIZONA

Hereby releasing and waiving all rights under and by virtue of the Mining and Location laws of the State of Arizona.

Dated this 13th day of May, 2014

Signature(s) of Grantor(s):

Jessica M. Shuman (agent for GRE, Inc.)

Name & Address of Preparer: Jessica M. Shuman (for GRE, Inc.) –
2091 E. Murray Holladay Road #22E- SLC, Utah 84117

SIGNED _____
Signature of Claim owner

BY _____
Printed name of Claim owner

STATE OF UTAH
COUNTY OF SALT LAKE

On the ___ day of _____, 20___, Jessica M. Shuman did personally appear before me, the Undersigned notary public in and for the County of Salt Lake, in said State of Utah, Who acknowledged to me that he/she signed it freely and voluntarily for the purposes therein mentioned?

Notary Public of Salt Lake County, Utah

My commission expires on:



GOLD RUSH
EXPEDITIONS

When Recorded Mail To:
GRE Inc
2091 E Murray Holladay Road
Suite 22E
SLC, UT 84117

*NOT PROCESSED.
NO SIGNATURE/NOTARY.
NEW DOCUMENT RECEIVED
5/22/2014. RM.*

Quit Claim Deed

Quit Claim Deed Exempt Per ARS 11-1134 A6

THE GRANTOR(S): GRE, Inc., of the City of Salt Lake, County of Salt Lake, State of Utah, 84117

For and in consideration \$3,551.00 (Three Thousand Five Hundred Fifty-One Dollars and Zero Cents), do CONVEY and QUIT CLAIM to:

THE GRANTEE(S):

- Ibrahim Igbara of 25 Maple Street, in the city Little Ferry, county of Bergen, state of New Jersey 07643,

In the form of Sole Ownership, all interest in the following described Mining Claim Property(s) situated in the County of Yavapai, in the State of Arizona, to wit:

- Tuscumbia, AMC #427431 Located in sec. 21, Township 11N, Range 1W

Hereby releasing and waiving all rights under and by virtue of the Mining and Location laws of the State of Arizona.

Dated this 13th day of May, 2014

Signature(s) of Grantor(s):

Jessica M. Shuman (agent for GRE, Inc.)

RECEIVED
BLM AZ STATE OFFICE
2014 MAY 16 P 2:57
PHOENIX, ARIZONA

Name & Address of Preparer: Jessica M. Shuman (for GRE, Inc.) –
2091 E. Murray Holladay Road #22E- SLC, Utah 84117

SIGNED _____
Signature of Claim owner

BY _____
Printed name of Claim owner

STATE OF UTAH
COUNTY OF SALT LAKE

On the ___ day of _____, 20___, Jessica M. Shuman did personally appear before me, the Undersigned notary public in and for the County of Salt Lake, in said State of Utah, Who acknowledged to me that he/she signed it freely and voluntarily for the purposes therein mentioned?

Notary Public of Salt Lake County, Utah

My commission expires on:




GOLD RUSH
EXPEDITIONS

2091 E. MURRAY HOLLADAY RD, STE. 22E
SALT LAKE CITY, UTAH, 84117


RECEIVED
BLM AZ STATE OFFICE

2014 MAY 16 P 2:56

PHOENIX, ARIZONA



Arizona BLM
Attn: Cashier
One N. Central Ave., Ste. 800
Phoenix, AZ 85004



United States Department of the Interior
Bureau of Land Management
LANDS/RECREATION & PLANNING
ONE N CENTRAL AVE
PHOENIX, AZ 85004 -2203
Phone: 602-417-9200

Receipt

No: 3035775


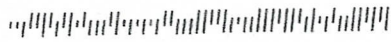
| | |
|--|--|
| Transaction #: 3126253 | |
| Date of Transaction: 05/19/2014 | |
| CUSTOMER: | |
| | GRE INC 2091 E MURRAY HOLLADAY RD STE SALT LAKE CITY, UT 84117-5174 US |

| LINE # | QTY | DESCRIPTION | REMARKS | UNIT PRICE | TOTAL |
|---------------|------|--|---------|------------|----------------|
| 1 | 1.00 | LOCATABLE MINERALS / MINING CLAIMS- NOT NEW-UNADJUD, ONE AUTH NO. ONLY / MINING CLAIM MONEY RECEIVED CASES: AMC427429/\$40.00 | QCD - 4 | - n/a - | 40.00 |
| TOTAL: | | | | | \$40.00 |

| PAYMENT INFORMATION | | | | | |
|---------------------|-----------|---|-------------|------------|--|
| 1 | AMOUNT: | 40.00 | POSTMARKED: | 05/14/2014 | |
| | TYPE: | CHECK | RECEIVED: | 05/16/2014 | |
| | CHECK NO: | 002004 | | | |
| | NAME: | GRE INC 2091 E MURRAY HOLLADAY RD STE SALT LAKE CITY UT 84117-5174 US | | | |

| REMARKS |
|---------|
| |

This receipt was generated by the automated BLM Collections and Billing System and is a paper representation of a portion of the official electronic record contained therein.




GOLD RUSH EXPEDITIONS

2091 E. MURRAY HOLLADAY RD, STE. 22E
SALT LAKE CITY, UTAH, 84117


RECEIVED
BLM AZ STATE OFFICE

2014 MAY 22 P 3:13

PHOENIX, ARIZONA



Arizona BLM
Attn: ^{Reann} Myers
One N. Central Ave., Ste. 800
Phoenix, AZ 85004





GOLD RUSH
EXPEDITIONS

Amc 427426

4/18/2014

GRE, Inc.
2091 E. Murray Holladay Road
Suite #22E
SLC, UT 84117

Arizona BLM

Re: One Quit Claim Deed(s)

RUSH

Dear Arizona BLM Cashier,

Please find enclosed One Quit Claim Deed (s) for filing. I understand there is a fee for recording each of these documents. I have enclosed a check for the fees. Please apply the appropriate amount owed for filing fees and send a receipt with the recorded documents.

I have also enclosed a postage paid envelope for the document(s) to be returned.

Thank you for your time and efforts.

Sincerely,

GRE Accounting
accounting@goldrushexpeditions.com
www.goldrushexpeditions.com

RECEIVED
BLM AZ STATE OFFICE
2014 APR 28 P 3:10
PHOENIX, ARIZONA

ENTERED
APR 29 2014
BY: *PM*



GOLD RUSH
EXPEDITIONS

When Recorded Mail To:
GRE Inc
2091 E Murray Holladay Road
Suite 22E
SLC, UT 84117

RECEIVED
BLM AZ STATE OFFICE
2014 APR 28 P 3:10
PHOENIX, ARIZONA

Quit Claim Deed

Quit Claim Deed Exempt Per ARS 11-1134 A6

THE GRANTOR(S): GRE, Inc., of the City of Salt Lake, County of Salt Lake, State of Utah, 84117

For and in consideration \$3,551.01 (Three thousand five hundred fifty one Dollars and one Cents), do CONVEY and QUIT CLAIM to:

THE GRANTEE(S):

- Okie Mining and Mineral Exploration LLC. of 215 Davis Road, in the city Ada, county of Pontotoc, state of Oklahoma 74820, Phone: (580) 279- 7832

In the form of Sole Ownership, all interest in the following described Mining Claim Property(s) situated in the County of Yavapai, in the State of Arizona, to wit:

- Money Metals, AMC #427430 Located in sec. 32, Township 12HN, Range 1W

Hereby releasing and waiving all rights under and by virtue of the Mining and Location laws of the State of Arizona.

Dated this 18 day of April, 2014

Signature(s) of Grantor(s):

Jessica M. Shuman (agent for GRE, Inc.)

Name & Address of Preparer: Jessica M. Shuman (for GRE, Inc.) –
2091 E. Murray Holladay Road #22E- SLC, Utah 84117

SIGNED
Signature of Claim owner

BY
Printed name of Claim owner

Jessica M. Shuman

STATE OF UTAH
COUNTY OF SALT LAKE

On the 18 day of April, 2014 Jessica M. Shuman did personally appear before me, the Undersigned notary public in and for the County of Salt Lake, in said State of Utah,

Who acknowledged to me that he/she signed it freely and voluntarily for the purposes therein mentioned?

Karly Faye Worwood
Notary Public of Salt Lake County, Utah



KARLY FAYE WORWOOD
Notary Public, State of Utah
Commission # 662599
My Commission Expires
January 20, 2017

My commission expires on: 01-20-17

ENTERED
APR 29 2014

BY: *MA*

United States Department of the Interior
Bureau of Land Management
 LANDS/RECREATION & PLANNING
 ONE N CENTRAL AVE
 PHOENIX, AZ 85004 -2203
 Phone: 602-417-9200

Receipt

No: 3019569


| | |
|--|--|
| Transaction #: 3109698 | |
| Date of Transaction: 04/29/2014 | |
| CUSTOMER: | |
| | GRE INC 2091 MURRAY HOLLADAY RD STE 22 SALT LAKE CITY,UT 84117-5174 US |

| LINE # | QTY | DESCRIPTION | REMARKS | UNIT PRICE | TOTAL |
|---------------|------|--|---------|------------|----------------|
| 1 | 1.00 | LOCATABLE MINERALS / MINING CLAIMS- NOT NEW-UNADJUD,ONE AUTH NO. ONLY / MINING CLAIM MONEY RECEIVED CASES: AMC427430/\$10.00 | QCD - 1 | - n/a - | 10.00 |
| TOTAL: | | | | | \$10.00 |

| PAYMENT INFORMATION | | | | | |
|---------------------|-----------|--|-------------|------------|--|
| 1 | AMOUNT: | 10.00 | POSTMARKED: | 04/18/2014 | |
| | TYPE: | CHECK | RECEIVED: | 04/28/2014 | |
| | CHECK NO: | 1665 | | | |
| | NAME: | GRE INC 2091 MURRAY HOLLADAY RD STE 22 SALT LAKE CITY UT 84117-5174 US | | | |

| | |
|---------|--|
| REMARKS | |
| | |

This receipt was generated by the automated BLM Collections and Billing System and is a paper representation of a portion of the official electronic record contained therein.






GOLD RUSH

EXPEDITIONS


2091 E. MURRAY HOLLADAY RD, STE. 22E
SALT LAKE CITY, UTAH, 84117

RECEIVED
BLM AZ STATE OFFICE
2014 APR 28 P 3:08
PHOENIX, ARIZONA

| | | |
|---|--|------------------------------|
| 1 | \$1.61 US POSTAGE FIRST-CLASS MAIL | 06250008031348 FROM 84117 |
| |  | stamps.com 04/18/2014 |
| USPS FIRST CLASS MAIL® | | |
| Jessica Shuman GRE Inc. 2091 Murray Holladay Road Ste 22E Salt Lake City UT 84117-5174 | | |
| C041 | | |
| SHIP TO: Arizona BLM Attn: Cashier 1 N. Central Ave., Ste. 800 Phoenix AZ 85004-4427 | | |
|  | | |



AMC 427426



GOLD RUSH EXPEDITIONS

3/28/2014

GRE, Inc.
2091 E. Murray Holladay Road
Suite #22E
SLC, UT 84117

RUSH

Arizona BLM

Re: One Quit Claim Deeds(s)

Dear Arizona BLM Cashier,

Please find enclosed One Quit Claim Deeds (s) for filing. I understand there is a fee for recording each of these documents. I have enclosed a check for the fees. Please apply the appropriate amount owed for filing fees and send a receipt with the recorded documents.

I have also enclosed a postage paid envelope for the document(s) to be returned.


Thank you for your time and efforts.

Sincerely,

GRE Accounting
accounting@goldrushexpeditions.com
www.goldrushexpeditions.com

RECEIVED
BLM AZ STATE OFFICE
2014 APR - 1 P 3:13
PHOENIX, ARIZONA

ENTERED
APR 09 2014
BY: *RAT*



GOLD RUSH
EXPEDITIONS

When Recorded Mail To:

GRE Inc
2091 E Murray Holladay Road
Suite 22E
SLC, UT 84117

Quit Claim Deed

Quit Claim Deed Exempt Per ARS 11-1134 A6

RECEIVED
BLM AZ STATE OFFICE
2014 APR - 7 P 3:13
PHOENIX, ARIZONA

THE GRANTOR(S): GRE, Inc., of the City of Salt Lake, County of Salt Lake, State of Utah, 84117

For and in consideration \$8,650.00 (Eight Thousand Six Hundred Fifty Dollars and Zero Cents), do CONVEY and QUIT CLAIM to:

THE GRANTEE(S):

- Marc Jennings of 21532 Partridge Street, in the city Trabuco Canyon, county of Orange, state of California 92679

In the form of Sole Ownership, all interest in the following described Mining Claim Property(s) situated in the County of Yavapai, in the State of Arizona, to wit:

- Golden Idol, AMC #427428 Located in sec. 15 & 16, Township 14N, Range 3E

Hereby releasing and waiving all rights under and by virtue of the Mining and Location laws of the State of Arizona.

Dated this 28th day of March, 2014

Signature(s) of Grantor(s):

Jess Shuman

Jessica M. Shuman (agent for GRE, Inc.)

Name & Address of Preparer: Jessica M. Shuman (for GRE, Inc.) –
2091 E. Murray Holladay Road #22E- SLC, Utah 84117

SIGNED
Signature of Claim owner

Jess Shuman

BY
Printed name of Claim owner

Jessica Shuman

STATE OF UTAH
COUNTY OF SALT LAKE

On the 28th day of March, 2014, Jessica M. Shuman did personally appear before me, the undersigned notary public in and for the County of Salt Lake, in said State of Utah, who acknowledged to me that he/she signed it freely and voluntarily for the purposes therein mentioned?

Notary Public of Salt Lake County, Utah

My commission expires on 01-20-17



ENTERED
APR 09 2014
BY: *JM*

United States Department of the Interior
Bureau of Land Management
 LANDS/RECREATION & PLANNING
 ONE N CENTRAL AVE
 PHOENIX, AZ 85004 -2203
 Phone: 602-417-9200

Receipt

No: 3005563

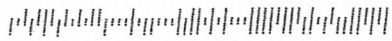
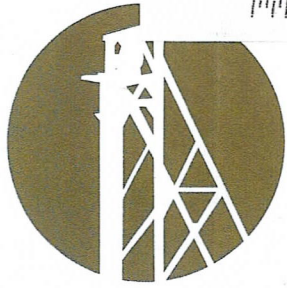
| | |
|--|---|
| Transaction #: 3095254 | |
| Date of Transaction: 04/08/2014 | |
| CUSTOMER: | |
| | GRE INC 2091 MURRAY HOLLADAY RD STE 22 SALT LAKE CITY, UT 84117-5174 US |

| LINE # | QTY | DESCRIPTION | REMARKS | UNIT PRICE | TOTAL |
|---------------|------|--|---------|------------|----------------|
| 1 | 1.00 | LOCATABLE MINERALS / MINING CLAIMS- NOT NEW-UNADJUD, ONE AUTH NO. ONLY / MINING CLAIM MONEY RECEIVED CASES: AMC427428/\$10.00 | QCD - 1 | - n/a - | 10.00 |
| TOTAL: | | | | | \$10.00 |

| PAYMENT INFORMATION | | | | | |
|---------------------|-----------|--|-------------|------------|--|
| 1 | AMOUNT: | 10.00 | POSTMARKED: | 04/04/2014 | |
| | TYPE: | CHECK | RECEIVED: | 04/07/2014 | |
| | CHECK NO: | 1627 | | | |
| | NAME: | GRE INC 2091 MURRAY HOLLADAY RD STE 22 SALT LAKE CITY UT 84117-5174 US | | | |

| REMARKS |
|---------|
| |

This receipt was generated by the automated BLM Collections and Billing System and is a paper representation of a portion of the official electronic record contained therein.



GOLD RUSH
EXPEDITIONS
2091 E. MURRAY HOLLADAY RD, STE. 22E
SALT LAKE CITY, UTAH 84117

RECEIVED
BLM AZ STATE OFFICE

2014 APR -7 P 3:13


PHOENIX, ARIZONA

Salt Lake City UT 841

FRI 04 APR 2014 PM



Arizona BLM
Attn: Cashier
One N. Central Ave., Ste. 800
Phoenix, AZ 85004



NOTICE!!

These documents have been scanned!

Do not place un-scanned documents beneath this notice!

Do not remove this notice from this file!

GPO Jacket No. 560-102
Print Order 61540
Rise Business Services, LLC
Job=AZ15 7/11/2019



Box Number= AZ15156



Claim Begin-End: AMC427426-AMC427433

4 Annual Filings



AZ15156-9

AMC352947-AMC445064

DEPARTMENT OF THE INTERIOR
BUREAU OF LAND MANAGEMENT
MINING CLAIMS

Run Date/Time: 9/11/2018

MC Maintenance Fees Paid Through the BLM Pay Portal
(by Date Paid)

Page 237 Of 723

CBS Receipt: 4244172

Printed For Lead File # AMC427426

Agency Tracking ID: 1535151554

Assessment Year: 2019

Paid On: 8/24/2018

Number of BLM Serial Nr: 1

Total Amount Paid: \$155.00

| Claim Name | BLM Serial No | Lead File No | Amount Paid |
|------------|---------------|--------------|-------------|
| CUTTER | AMC427427 | AMC427426 | \$155.00 |

United States Department of the Interior

Bureau of Land Management
 BUSINESS & SUPPORT SVCS DIV
 ONE N CENTRAL AVE SUITE 800
 PHOENIX, AZ 85004 -4427
 Phone: 602-417-9200

Receipt

No: 4244172

| | |
|---|--|
| Transaction #: 4359619 | |
| Date of Transaction: 08/24/2018 | |
| CUSTOMER: | |
| PHILIP WALLS 250 MEADOWLAKE DRIVE WALTERBORO, SC 29488 US | |

| LINE # | QTY | DESCRIPTION | REMARKS | UNIT PRICE | TOTAL |
|---------------|------|--|---------|------------|-----------------|
| 1 | 1.00 | LOCATABLE MINERALS / MINING CLAIMS- NOT NEW-UNADJUD, ONE AUTH NO. ONLY / MINING CLAIM MONEY RECEIVED CASES: AMC427427/\$155.00 | | - n/a - | 155.00 |
| TOTAL: | | | | | \$155.00 |

| PAYMENT INFORMATION | | | |
|---|---------------|--|----------------------|
| NOTE: Items will appear on credit card statement as "BLM O Mining Claim". | | | |
| 1 | AMOUNT: | 155.00 | POSTMARKED: N/A |
| | TYPE: | CREDIT CARD | RECEIVED: 08/24/2018 |
| | NAME: | PHILIP WALLS 250 MEADOWLAKE DRIVE WALTERBORO SC 29488 US | |
| | CARD NO: | XXXXXXXXXXXX5688 | AUTH CODE: 872B87 |
| | NAME ON CARD: | PHILIP WALLS | |
| | SIGNATURE: | | |

| |
|---------|
| REMARKS |
| |

This receipt was generated by the automated BLM Collections and Billing System and is a paper representation of a portion of the official electronic record contained therein.

AMC427426
Receipt

United States Department of the Interior
Bureau of Land Management
 BUSINESS & SUPPORT SVCS DIV
 ONE N CENTRAL AVE SUITE 800
 PHOENIX, AZ 85004 -4427
 Phone: 602-417-9200

No: 3945948

| | |
|--|---|
| Transaction #: 4055649 | |
| Date of Transaction: 08/20/2017 | |
| CUSTOMER: | |
| | MARC J JENNINGS 21532 PARTRIDGE ST TRABUCO CANYON,CA 92679 US |

| LINE # | QTY | DESCRIPTION | REMARKS | UNIT PRICE | TOTAL |
|---------------|------|--|---------|------------|-----------------|
| 1 | 1.00 | LOCATABLE MINERALS / MINING CLAIMS-NOT NEW-UNADJUD,ONE AUTH NO. ONLY / MINING CLAIM MONEY RECEIVED <i>CASES: AMC427428/\$155.00</i> | | - n/a - | 155.00 |
| TOTAL: | | | | | \$155.00 |

| PAYMENT INFORMATION | | | |
|---|---------------|---|----------------------|
| NOTE: Items will appear on credit card statement as "BLM O Mining Claim". | | | |
| 1 | AMOUNT: | 155.00 | POSTMARKED: N/A |
| | TYPE: | CREDIT CARD | RECEIVED: 08/20/2017 |
| | NAME: | MARC J JENNINGS 21532 PARTRIDGE ST TRABUCO CANYON CA 92679 US | |
| | CARD NO: | XXXXXXXXXXXX7387 | AUTH CODE: 05094D |
| | NAME ON CARD: | MARC J JENNINGS | |
| | SIGNATURE: | | |

| |
|---------|
| REMARKS |
| |

This receipt was generated by the automated BLM Collections and Billing System and is a paper representation of a portion of the official electronic record contained therein.

Run Date: 08/09/17

Run Time: 02:20 PM

**DEPARTMENT OF THE INTERIOR
BUREAU OF LAND MANAGEMENT
MINING CLAIMS**

MC Maintenance Fees Paid Through the BLM Pay Portal

CBS Receipt: 3923054

Printed For Lead File # AMC427426

Agency Tracking ID: 1501970258

Assessment Year: 2018

Number of BLM Serial Nr: 1

Paid On: 08/05/2017

Total Amount Paid: \$155.00

| Claim Name | BLM Serial No | Lead File No | Amount Paid |
|------------|---------------|--------------|-------------|
| CUTTER | AMC427427 | AMC427426 | \$155.00 |

United States Department of the Interior
Bureau of Land Management
 BUSINESS & SUPPORT SVCS DIV
 ONE N CENTRAL AVE SUITE 800
 PHOENIX, AZ 85004 -4427
 Phone: 602-417-9200

Receipt

No: 3923054

| | |
|---|--|
| Transaction #: 4032563 | |
| Date of Transaction: 08/05/2017 | |
| CUSTOMER: | |
| MELISSA WALLS 79 MARTIN FARM LANE WALTERBORO, SC 29488 US | |

| LINE # | QTY | DESCRIPTION | REMARKS | UNIT PRICE | TOTAL |
|---------------|------|--|---------|------------|-----------------|
| 1 | 1.00 | LOCATABLE MINERALS / MINING CLAIMS- NOT NEW-UNADJUD, ONE AUTH NO. ONLY / MINING CLAIM MONEY RECEIVED CASES: AMC427427/\$155.00 | | - n/a - | 155.00 |
| TOTAL: | | | | | \$155.00 |

| PAYMENT INFORMATION | | | |
|---|---------------|--|----------------------|
| NOTE: Items will appear on credit card statement as "BLM O Mining Claim". | | | |
| 1 | AMOUNT: | 155.00 | POSTMARKED: N/A |
| | TYPE: | CREDIT CARD | RECEIVED: 08/05/2017 |
| | NAME: | MELISSA WALLS 79 MARTIN FARM LANE WALTERBORO SC 29488 US | |
| | CARD NO: | XXXXXXXXXXXX5688 | AUTH CODE: E5F2DD |
| | NAME ON CARD: | MELISSA WALLS | |
| | EXPIRES: | 02/2020 | |
| | SIGNATURE: | | |

| |
|---------|
| REMARKS |
| |

This receipt was generated by the automated BLM Collections and Billing System and is a paper representation of a portion of the official electronic record contained therein.

Run Date: 08/25/16

Run Time: 05:50 AM

**DEPARTMENT OF THE INTERIOR
BUREAU OF LAND MANAGEMENT
MINING CLAIMS**

MC Maintenance Fees Paid Through the BLM Pay Portal

CBS Receipt: 3623052

Printed For Lead File # **AMC427426**

Agency Tracking ID: 1470606205

Assessment Year: 2017

Number of BLM Serial Nr: 1

Paid On: 08/07/2016

Total Amount Paid: \$155.00

| Claim Name | BLM Serial No | Lead File No | Amount Paid |
|-------------------|----------------------|---------------------|--------------------|
| GOLDEN IDOL | AMC427428 | AMC427426 | \$155.00 |

**United States Department of the Interior
Bureau of Land Management
BUSINESS & SUPPORT SVCS DIV
ONE N CENTRAL AVE SUITE 800
PHOENIX, AZ 85004 -4427
Phone: (602) 417-9200**

Receipt

No: 3623052

| | |
|---|--|
| Transaction #: 3726779 | |
| Date of Transaction: 08/07/2016 | |
| CUSTOMER: | |
| MARC JENNINGS 21532 PARTRIDGE ST. TRABUCO CANYON, CA 92679 US | |

| LINE # | QTY | DESCRIPTION | REMARKS | UNIT PRICE | TOTAL |
|---------------|------|---|---------|------------|-----------------|
| 1 | 1.00 | LOCATABLE MINERALS / MINING CLAIMS- NOT NEW-UNADJUD, ONE AUTH NO. ONLY / MINING CLAIM MONEY RECEIVED CASES: AMC427428/\$155.00 | | - n/a - | 155.00 |
| TOTAL: | | | | | \$155.00 |

| PAYMENT INFORMATION | | | |
|---|---------------|--|----------------------|
| NOTE: Items will appear on credit card statement as "BLM O Mining Claim". | | | |
| 1 | AMOUNT: | 155.00 | POSTMARKED: N/A |
| | TYPE: | CREDIT CARD | RECEIVED: 08/07/2016 |
| | NAME: | MARC JENNINGS 21532 PARTRIDGE ST. TRABUCO CANYON CA 92679 US | |
| | CARD NO: | XXXXXXXXXXXX7114 | AUTH CODE: 00769D |
| | NAME ON CARD: | MARC JENNINGS | |
| | EXPIRES: | 01/2018 | |
| | SIGNATURE: | | |

| |
|---------|
| REMARKS |
| |

This receipt was generated by the automated BLM Collections and Billing System and is a paper representation of a portion of the official electronic record contained therein.

Run Date: 09/08/16

Run Time: 12:27 PM

**DEPARTMENT OF THE INTERIOR
BUREAU OF LAND MANAGEMENT
MINING CLAIMS**

MC Maintenance Fees Paid Through the BLM Pay Portal

CBS Receipt: 3632526

Printed For Lead File # **AMC427426**

Agency Tracking ID: 1471390543

Assessment Year: 2017

Number of BLM Serial Nr: 1

Paid On: 08/16/2016

Total Amount Paid: \$155.00

| Claim Name | BLM Serial No | Lead File No | Amount Paid |
|-------------------|----------------------|---------------------|--------------------|
| CUTTER | AMC427427 | AMC427426 | \$155.00 |

United States Department of the Interior
Bureau of Land Management
 BUSINESS & SUPPORT SVCS DIV
 ONE N CENTRAL AVE SUITE 800
 PHOENIX, AZ 85004 -4427
 Phone: (602) 417-9200

Receipt

No: 3632526

| | |
|--|--|
| Transaction #: 3736337 | |
| Date of Transaction: 08/16/2016 | |
| CUSTOMER: | |
| PHILIP WALLS 79 MARTIN FARM LN WALTERBORO, SC 29488 US | |

| LINE # | QTY | DESCRIPTION | REMARKS | UNIT PRICE | TOTAL |
|---------------|------|---|---------|------------|-----------------|
| 1 | 1.00 | LOCATABLE MINERALS / MINING CLAIMS- NOT NEW-UNADJUD, ONE AUTH NO. ONLY / MINING CLAIM MONEY RECEIVED CASES: AMC427427/\$155.00 | | - n/a - | 155.00 |
| TOTAL: | | | | | \$155.00 |

| PAYMENT INFORMATION | | | |
|---|---------------|---|----------------------|
| NOTE: Items will appear on credit card statement as "BLM O Mining Claim". | | | |
| 1 | AMOUNT: | 155.00 | POSTMARKED: N/A |
| | TYPE: | CREDIT CARD | RECEIVED: 08/16/2016 |
| | NAME: | PHILIP WALLS 79 MARTIN FARM LN WALTERBORO SC 29488 US | |
| | CARD NO: | XXXXXXXXXXXX5094 | AUTH CODE: B209C7 |
| | NAME ON CARD: | PHILIP WALLS | |
| | EXPIRES: | 12/2019 | |
| | SIGNATURE: | | |

| REMARKS |
|---------|
| |

This receipt was generated by the automated BLM Collections and Billing System and is a paper representation of a portion of the official electronic record contained therein.

UNITED STATES
DEPARTMENT OF THE INTERIOR
BUREAU OF LAND MANAGEMENT

427426

CREDIT CARD PAYMENT
For Mining Claim Maintenance Fee

THIS IS A CHANGE OF ADDRESS

TELEPHONE SUBMISSION - ACCURACY OF THE BELOW INFORMATION IS THE RESPONSIBILITY OF THE CLAIMANT/OWNER

NAME LOBARA IBRAHIM
ADDRESS 25 MAPLE ST
CITY LITTLE PERRY STATE NJ ZIP 07043
PHONE # 347 - 458 4727

SEND RECEIPT TO Above address
 Other (Include Name and Mailing Address):

AMC NUMBER
AMC 427429
427431

CLAIM/SITE NAME
?

2 # of Claim/Site
x 155.00 Each
\$ 310⁰⁰ Total Charged _____ (INITIALS)

RECEIPT # 3381793

DATE STAMP

RECEIVED
BLM AZ STATE OFFICE
PHOENIX, ARIZONA
2015 AUG 28 P 3:58
BY: Rover
SEP 01 2015

***** FOR OFFICIAL USE ONLY *****

DATE 8/31/15 INITIALS PER VERIFIED _____

**United States Department of the Interior
Bureau of Land Management**
LANDS/RECREATION & PLANNING
ONE N CENTRAL AVE
PHOENIX, AZ 85004 -2203
Phone: 602-417-9200

Receipt

No: 3381793

| | |
|---|--|
| Transaction #: 3480090 | |
| Date of Transaction: 08/31/2015 | |
| CUSTOMER: | |
| IBRAHIM IGBARA 25 MAPLE ST LITTLE FERRY, NJ 07643-1806 US | |

| LINE # | QTY | DESCRIPTION | REMARKS | UNIT PRICE | TOTAL |
|---------------|------|--|--------------|------------|-----------------|
| 1 | 1.00 | LOCATABLE MINERALS / MINING CLAIMS-NOT NEW-UNADJUD, ONE AUTH NO. ONLY / MINING CLAIM MONEY RECEIVED CASES: AMC427429/\$310.00 | 2016 MAINT/2 | - n/a - | 310.00 |
| TOTAL: | | | | | \$310.00 |

| PAYMENT INFORMATION | | | | | |
|---|---------------|---|-------------|------------|--|
| NOTE: Items will appear on credit card statement as "Bureau of Land Mgmt CO". | | | | | |
| 1 | AMOUNT: | 310.00 | POSTMARKED: | N/A | |
| | TYPE: | CREDIT CARD | RECEIVED: | 08/31/2015 | |
| | NAME: | IGBARA, IBRAHIM 25 MAPLE ST LITTLE FERRY NJ 07643-1806 US | | | |
| | CARD NO: | XXXXXXXXXXXX7896 | AUTH CODE: | 584622 | |
| | NAME ON CARD: | IBRAHIM IGBARA | | | |
| | EXPIRES: | 05/2019 | | | |
| | SIGNATURE: | | | | |

| |
|---------|
| REMARKS |
| |

This receipt was generated by the automated BLM Collections and Billing System and is a paper representation of a portion of the official electronic record contained therein.

ENTERED
SEP 01 2015
BY: *R. [Signature]*

Run Date: 08/27/15

Run Time: 08:15 AM

**DEPARTMENT OF THE INTERIOR
BUREAU OF LAND MANAGEMENT
MINING CLAIMS**

MC Maintenance Fees Paid Through the BLM Pay Portal

CBS Receipt: 3370524

Printed For Lead File # AMC427426

Agency Tracking ID: 1439935347

Assessment Year: 2016

Number of BLM Serial Nr: 1

Paid On: 08/18/2015

Total Amount Paid: \$155.00

| Claim Name | BLM Serial No | Lead File No | Amount Paid |
|------------|---------------|--------------|-------------|
| CUTTER | AMC427427 | AMC427426 | \$155.00 |

United States Department of the Interior
Bureau of Land Management
 BUSINESS & SUPPORT SVCS DIV
 ONE N CENTRAL AVE SUITE 800
 PHOENIX, AZ 85004 -4427
 Phone: (602) 417-9200

Receipt

No: 3370524

| | |
|--|--|
| Transaction #: 3468679 | |
| Date of Transaction: 08/18/2015 | |
| CUSTOMER: | |
| PHILIP WALLS 79 MARTIN FARM LANE WALTERBORO, SC 29488 US | |

| LINE # | QTY | DESCRIPTION | REMARKS | UNIT PRICE | TOTAL |
|---------------|------|--|---------|------------|-----------------|
| 1 | 1.00 | LOCATABLE MINERALS / MINING CLAIMS- NOT NEW-UNADJUD, ONE AUTH NO. ONLY / MINING CLAIM MONEY RECEIVED CASES: AMC427427/\$155.00 | | - n/a - | 155.00 |
| TOTAL: | | | | | \$155.00 |

| PAYMENT INFORMATION | | | |
|---|---------------|---|----------------------|
| NOTE: Items will appear on credit card statement as "BLM O Mining Claim". | | | |
| 1 | AMOUNT: | 155.00 | POSTMARKED: N/A |
| | TYPE: | CREDIT CARD | RECEIVED: 08/18/2015 |
| | NAME: | PHILIP WALLS 79 MARTIN FARM LANE WALTERBORO SC 29488 US | |
| | CARD NO: | XXXXXXXXXXXX5094 | AUTH CODE: 10C64B |
| | NAME ON CARD: | PHILIP WALLS | |
| | EXPIRES: | 03/2016 | |
| | SIGNATURE: | | |

| REMARKS |
|---------|
| |

This receipt was generated by the automated BLM Collections and Billing System and is a paper representation of a portion of the official electronic record contained therein.

427426

UNITED STATES
DEPARTMENT OF THE INTERIOR
BUREAU OF LAND MANAGEMENT

CREDIT CARD PAYMENT
For Mining Claim Maintenance Fee

THIS IS A CHANGE OF ADDRESS.

TELEPHONE SUBMISSION - ACCURACY OF THE BELOW INFORMATION IS THE RESPONSIBILITY OF THE CLAIMANT/OWNER

NAME Ibrahim IGBARA
ADDRESS 25 Maple ST
CITY Little Ferry STATE NJ ZIP 07643
PHONE # 347 - 658-4727

SEND RECEIPT TO Above address
 Other (Include Name and Mailing Address):

AMC NUMBER
427432
427433

CLAIM/SITE NAME
Silver Pheasant 1
Silver Pheasant 2

2 # of Claim/Site
x 155.00 Each
\$ 310 Total Charged IG (INITIALS)

RECEIPT # 3380392

DATE STAMP

ENTERED
AUG 31 2015
BY: RWR

RECEIVED
BLM AZ STATE OFFICE
PHOENIX, ARIZONA
2015 AUG 28 P 2:34

***** FOR OFFICIAL USE ONLY *****

DATE _____ INITIALS _____ VERIFIED _____

United States Department of the Interior
Bureau of Land Management
 LANDS/RECREATION & PLANNING
 ONE N CENTRAL AVE
 PHOENIX, AZ 85004 -2203
 Phone: 602-417-9200

Receipt

No: 3380392


| | |
|---|--|
| Transaction #: 3478674 | |
| Date of Transaction: 08/28/2015 | |
| CUSTOMER: | |
| IBRAHIM IGBARA 25 MAPLE ST LITTLE FERRY, NJ 07643-1806 US | |

| LINE # | QTY | DESCRIPTION | REMARKS | UNIT PRICE | TOTAL |
|---------------|------|--|----------------|------------|-----------------|
| 1 | 1.00 | LOCATABLE MINERALS / MINING CLAIMS- NOT NEW-UNADJUD, ONE AUTH NO. ONLY / MINING CLAIM MONEY RECEIVED CASES: AMC427432/\$310.00 | 2016 MAINT (2) | - n/a - | 310.00 |
| TOTAL: | | | | | \$310.00 |

| PAYMENT INFORMATION | | | |
|---|---------------|---|----------------------|
| NOTE: Items will appear on credit card statement as "Bureau of Land Mgmt CO". | | | |
| 1 | AMOUNT: | 310.00 | POSTMARKED: N/A |
| | TYPE: | CREDIT CARD | RECEIVED: 08/28/2015 |
| | NAME: | IGBARA, IBRAHIM 25 MAPLE ST LITTLE FERRY NJ 07643-1806 US | |
| | CARD NO: | XXXXXXXXXXXX7896 | AUTH CODE: 098874 |
| | NAME ON CARD: | IBRAHIM IGBARA | |
| | EXPIRES: | 05/2019 | |
| | SIGNATURE: | | |

| |
|---------|
| REMARKS |
| |

This receipt was generated by the automated BLM Collections and Billing System and is a paper representation of a portion of the official electronic record contained therein.



Run Date: 08/27/15

Run Time: 08:15 AM

**DEPARTMENT OF THE INTERIOR
BUREAU OF LAND MANAGEMENT
MINING CLAIMS**

MC Maintenance Fees Paid Through the BLM Pay Portal

CBS Receipt: 3374040

Printed For Lead File # AMC427426

Agency Tracking ID: 1440270944

Assessment Year: 2016

Number of BLM Serial Nr: 1

Paid On: 08/22/2015

Total Amount Paid: \$155.00

| Claim Name | BLM Serial No | Lead File No | Amount Paid |
|-------------|---------------|--------------|-------------|
| GOLDEN IDOL | AMC427428 | AMC427426 | \$155.00 |

United States Department of the Interior
Bureau of Land Management
 BUSINESS & SUPPORT SVCS DIV
 ONE N CENTRAL AVE SUITE 800
 PHOENIX, AZ 85004 -4427
 Phone: (602) 417-9200

Receipt

No: 3374040

| | |
|--|--|
| Transaction #: 3472238 | |
| Date of Transaction: 08/22/2015 | |
| CUSTOMER: | |
| MARC J JENNINGS 21532 PARTRIDGE ST TRABUCO CANYON CA,CA 92679 US | |

| LINE # | QTY | DESCRIPTION | REMARKS | UNIT PRICE | TOTAL |
|---------------|------|--|---------|------------|-----------------|
| 1 | 1.00 | LOCATABLE MINERALS / MINING CLAIMS- NOT NEW-UNADJUD,ONE AUTH NO. ONLY / MINING CLAIM MONEY RECEIVED CASES: AMC427428/\$155.00 | | - n/a - | 155.00 |
| TOTAL: | | | | | \$155.00 |

| PAYMENT INFORMATION | | | |
|---|---------------|--|----------------------|
| NOTE: Items will appear on credit card statement as "BLM O Mining Claim". | | | |
| 1 | AMOUNT: | 155.00 | POSTMARKED: N/A |
| | TYPE: | CREDIT CARD | RECEIVED: 08/22/2015 |
| | NAME: | MARC J JENNINGS 21532 PARTRIDGE ST TRABUCO CANYON CA CA 92679 US | |
| | CARD NO: | XXXXXXXXXXXX7114 | AUTH CODE: 08172D |
| | NAME ON CARD: | MARC J JENNINGS | |
| | EXPIRES: | 01/2018 | |
| | SIGNATURE: | | |

| |
|---------|
| REMARKS |
| |

This receipt was generated by the automated BLM Collections and Billing System and is a paper representation of a portion of the official electronic record contained therein.

UNITED STATES
DEPARTMENT OF THE INTERIOR
BUREAU OF LAND MANAGEMENT
MAINTENANCE FEE WAIVER CERTIFICATION

1664

Amc 427426

DA

FORM APPROVED
OMB NO. 1004-0114
Expires: October 31, 2016

SEE INSTRUCTIONS ON PAGE 2

1. This small miner waiver is filed for the assessment year beginning on September 1, 2014 and ending on September 1, 2015.
2. The undersigned and all related parties owned ten or fewer mining claims, mill, or tunnel sites located and maintained on Federal lands in the United States of America on September 1, 2014.
3. The undersigned have performed the assessment work required by law for each mining claim listed prior to filing this waiver and understand that by filing this form, the undersigned must file an affidavit of assessment work with the Bureau of Land Management (BLM) by the December 30th following the filing of this waiver.
4. The undersigned understand that if the assessment work obligation has not yet come due under 30 U.S.C. 28 (for those claims in their first assessment year only), a notice of intent to hold reciting this condition must be recorded by the December 30th following the filing of this waiver.
5. The undersigned understand that mill and tunnel sites may also be listed on this waiver and be waived from payment of the maintenance fee, and that a notice of intent to hold for these sites is required to be filed with the BLM by the December 30th following the filing of this waiver.
6. The undersigned understand and acknowledge that pursuant to 43 U.S.C. 1212 and 18 U.S.C. 1001, the filing or recording of a false, fictitious, or fraudulent document with the BLM may result in a fine of up to \$250,000, a prison term not to exceed five years, or both.
7. The mining claims, mill or tunnel sites for which this waiver from payment of the maintenance fees is requested are:

| CLAIM OR SITE NAME | BLM RECORDATION SERIAL NUMBER |
|----------------------|-------------------------------|
| 1. Money Metals Mine | 427430 |
| 2. | |
| 3. | |
| 4. | |
| 5. | |
| 6. | |
| 7. | |
| 8. | |
| 9. | |
| 10. | |

The owner(s) (claimants) of the above mining claims and sites are:

Randy Doud
(Owner's Name - Please Print)
 917 E. 8th St. Ada OK 74820
(Owner's Mailing Address)

Randy Doud
(Owner's Signature)
 Ada
(City) OK 74820
(State) (Zip Code)

PHOENIX, ARIZONA
 AUG 28 11:35
 RECEIVED
 BLM AZ STATE OFFICE

(Owner's Name - Please Print)

(Owner's Mailing Address)

(Owner's Signature)

(City) (State) (Zip Code)

(Owner's Name - Please Print)

(Owner's Mailing Address)

(Owner's Signature)

(City) (State) (Zip Code)

(Owner's Name - Please Print)

(Owner's Mailing Address)

(Owner's Signature)

(City) (State) (Zip Code)

ENTERED
 SEP 15 2014
 BY: AT

427426

NOTICE OF INTENTION TO HOLD MINING CLAIMS/SITES

When Recorded Return Document to:

Randy Doud
917 E. 8th St.
Ada, OK 74820

BLM
Date
Stamp
2014 AUG 28 P 1:35
PHOENIX, ARIZONA

RECEIVED
BLM AZ STATE OFFICE

Check here if this is a change of address.

Telephone: 580-279-3485

E-mail Address: jaydoud@hotmail.com

I (We) intend to hold the claims(s) and/or site(s) listed below for the calendar year 2015, and I (We) have filed or will file a Notice of Intent to Hold in the county where the claim (s) is located.

Reason for filing a Notice of Intent to Hold instead of an assessment work filing (check one):

- Maintenance fee was paid to maintain claim(s) during this assessment year.
- Mill or tunnel sites.
- Claim(s) was located during the current assessment year.
- BLM has deferred assessment work (attach copy of decision granting deferment, or pending petition for deferment including date petition was filed.)

| Line No. | AMC NUMBER | CLAIM/SITE NAME | COUNTY RECORDER DATA (If available) | TWP | RNG | SEC |
|----------|------------|-----------------|-------------------------------------|-------|-----|-----|
| 1 | 427430 | Money Metals | | 12.5N | R1W | 32 |
| 2 | | | | | | |
| 3 | | | | | | |
| 4 | | | | | | |
| 5 | | | | | | |
| 6 | | | | | | |
| 7 | | | | | | |
| 8 | | | | | | |
| 9 | | | | | | |
| 10 | | | | | | |

ENTERED
SEP 03 2014
BY: *RAM*

NOTICE OF INTENTION TO HOLD MINING CLAIMS/SITES
page 2

RECEIVED
BLM AZ STATE OFFICE
2014 AUG 28 P 1:35
PHOENIX, ARIZONA
BLM
Date
Stamp

1. State of Arizona, County of Yavapai
2. I (Name) Randy Doud
3. Reside at (Address) 917 E. 8th St.
City Ada County Pontotoc State OK Zip 74820 being duly sworn, depose and say that I am a citizen of the United States, more than eighteen years of age, that all of the facts set forth in this notice, subject to the provisions and penalties of 18 U.S.C. 1001 pertaining to the filing of false, fictitious, or fraudulent statements with the United States, are true and correct according to the best of my knowledge, information and belief.
4. Owner's name and address (If not shown in Items 1-3 above).

5. Dated: 8/22/14 Signature: Randy Doud

Bureau of Land Management
Arizona State Office
www.az.blm.gov

No. of Claims: 1 x \$10 = \$10.00
Check No: 307295 Init. AA
Receipt No.: 3117265
For BLM Use Only

Form: MCF110
Revised Jan. 2006
Page 2 of 2

United States Department of the Interior
 Bureau of Land Management
 LANDS/RECREATION & PLANNING
 ONE N CENTRAL AVE
 PHOENIX, AZ 85004 -2203
 Phone: 602-417-9200



Receipt

No: 3117265

| | |
|---|--|
| Transaction #: 3209054 | |
| Date of Transaction: 08/29/2014 | |
| CUSTOMER: | |
| RANDY DOUD 917 E 8TH ST ADA, OK 74820-3805 US | |

| LINE # | QTY | DESCRIPTION | REMARKS | UNIT PRICE | TOTAL |
|---------------|------|---|--|------------|----------------|
| 1 | 1.00 | LOCATABLE MINERALS / MINING CLAIMS-NOT NEW-UNADJUD, ONE AUTH NO. ONLY / MINING CLAIM MONEY RECEIVED CASES: AMC427430/\$10.00 | MAINT FEE WAIVER (1) 2015 / NOI (1) 2014 | - n/a - | 10.00 |
| TOTAL: | | | | | \$10.00 |

| PAYMENT INFORMATION | | | | | |
|---------------------|-----------|---|-------------|------------|--|
| 1 | AMOUNT: | 10.00 | POSTMARKED: | 08/26/2014 | |
| | TYPE: | CHECK | RECEIVED: | 08/28/2014 | |
| | CHECK NO: | 302295 | | | |
| | NAME: | DOUD, RANDY 917 E 8TH ST ADA OK 74820-3805 US | | | |

| |
|---------|
| REMARKS |
| |

This receipt was generated by the automated BLM Collections and Billing System and is a paper representation of a portion of the official electronic record contained therein.

★ MAIL



PF



For Domestic Use Only

Label 107R, July 2013



DATE OF DELIVERY SPECIFIED*



USPS TRACKING™ INCLUDED*



INSURANCE INCLUDED*



PICKUP AVAILABLE

* Domestic only




USPS TRACKING #



9114 9012 3080 3035 1138 75

Label 400 Jan. 2013
7500-15-000-7548



PS00001000014

EP14F July 2013
OD: 12.5 x 9.5

RECEIVED
MAILS ONLINE
VISIT US AT USPS.COM
ORDER ONLINE

PHOENIX, ARIZONA
AUG 28 P 1:35



1006 85004

U.S. POSTAGE
PAID
ADA, OK
74820
AUG 25, 14
AMOUNT

\$5.60
00075444-0F

FRO



For Domestic
and International Use




From Randy Doud
917 E 8th
Ada, OK 74820

TO Arizona BIM
Attn: cashier
ONE N. central AVE. STE
Phoenix, Arizona 85004

Label 228, January 2008

This packaging is the property of the U.S. Postal Service® and is provided solely for use in sending Priority Mail® shipments. Misuse may be a violation of federal law. This packaging is not for resale. EP14F © U.S. Postal Service, July 2013. All rights reserved.

427426



GOLD RUSH
EXPEDITIONS

8/25/2014

GRE, Inc.
2091 E. Murray Holladay Road
Suite #22E
SLC, UT 84117

RUSH

Arizona BLM

Re: One Renewal/Annual Assessment(s)

Dear Arizona BLM Cashier,

Please find enclosed One Renewal/Annual Assessment (s) for filing. I understand there is a fee for recording each of these documents. I have enclosed a check for the fees. Please apply the appropriate amount owed for filing fees and send a receipt with the recorded documents.

I have also enclosed a postage paid envelope for the document(s) to be returned.

Thank you for your time and efforts.

Sincerely,

GRE Accounting
accounting@goldrushexpeditions.com
www.goldrushexpeditions.com

RECEIVED
BLM AZ STATE OFFICE
2014 AUG 28 P 1:36
PHOENIX, ARIZONA

427426



782

NOTICE OF INTENTION TO HOLD MINING CLAIMS/SITES

When Recorded Return Document to:

GRE Inc.
2091 E. Murray Holladay Rd # 22 E
Salt Lake City, UT 84117

BLM
Date
Stamp
PHOENIX, ARIZONA
2014 AUG 28 P 1:36

RECEIVED
BLM AZ STATE OFFICE


Check here if this is a change of address.
Telephone: 385 - 218 - 2138
E-mail Address hsherman@goldrushexpeditions.com

I (We) intend to hold the claims(s) and/or site(s) listed below for the calendar year 20___, and I (We) have filed or will file a Notice of Intent to Hold in the county where the claim (s) is located.

- Reason for filing a Notice of Intent to Hold instead of an assessment work filing (check one):
- Maintenance fee was paid to maintain claim(s) during this assessment year.
 - Mill or tunnel sites.
 - Claim(s) was located during the current assessment year.
 - BLM has deferred assessment work (attach copy of decision granting deferment, or pending petition for deferment including date petition was filed.)

| Line No. | AMC NUMBER | CLAIM/SITE NAME | COUNTY RECORDER DATA (If available) | TWP | RNG | SEC |
|----------|------------|-----------------|-------------------------------------|------|-----|-----|
| 1 | 427426 | Cleator | | 11 N | 1E | 36 |
| 2 | | | | | | |
| 3 | | | | | | |
| 4 | | | | | | |
| 5 | | | | | | |
| 6 | | | | | | |
| 7 | | | | | | |
| 8 | | | | | | |
| 9 | | | | | | |
| 10 | | | | | | |

NOTICE OF INTENTION TO HOLD MINING CLAIMS/SITES
page 2




- 1. State of Arizona, County of Yavapai
- 2. I (Name) Jessica Shuman
- 3. Reside at (Address) 2091 E MURRAY HOLLADAY Rd Suite #22E
City Salt Lake County Salt Lake State UT Zip 84117 being duly sworn, depose and say that I am a citizen of the United States, more than eighteen years of age, that all of the facts set forth in this notice, subject to the provisions and penalties of 18 U.S.C. 1001 pertaining to the filing of false, fictitious, or fraudulent statements with the United States, are true and correct according to the best of my knowledge, information and belief.
- 4. Owner's name and address (If not shown in Items 1-3 above). GRE, Inc. 2091 E MURRAY Holladay Rd. Suite #22 E. SLY UT 84117
- 5. Dated: 6-17-14 Signature: Jessica Shuman

Bureau of Land Management
Arizona State Office
www.az.blm.gov

No. of Claims: 1 x \$10 = \$ 156.00
 Check No: 002021 Init. ASA
 Receipt No.: 3117158
 For BLM Use Only

State of Utah County of Weber
 Subscribed and sworn before me on 6-17-14
Jessica Shuman (Date)
 (Notary Signature)



United States Department of the Interior
Bureau of Land Management
 LANDS/RECREATION & PLANNING
 ONE N CENTRAL AVE
 PHOENIX, AZ 85004 -2203
 Phone: 602-417-9200

ENTERED
 SEP 03 2014
 BY: Ryan Receipt

No: 3117158

| | |
|--|---|
| Transaction #: 3208947 | |
| Date of Transaction: 08/29/2014 | |
| CUSTOMER: | |
| | GRE INC 2091 E MURRAY HOLLADAY RD STE SALT LAKE CITY,UT 84117-5174 US |


| LINE # | QTY | DESCRIPTION | REMARKS | UNIT PRICE | TOTAL |
|---------------|------|---|---|------------|-----------------|
| 1 | 1.00 | LOCATABLE MINERALS / MINING CLAIMS-NOT NEW-UNADJUD,ONE AUTH NO. ONLY / MINING CLAIM MONEY RECEIVED CASES: AMC427426/\$155.00 | MAINT FEE PYMNT (1) 2015 / NOI (1) 2014 | - n/a - | 155.00 |
| TOTAL: | | | | | \$155.00 |

| PAYMENT INFORMATION | | | | | |
|---------------------|-----------|---|-------------|------------|--|
| 1 | AMOUNT: | 155.00 | POSTMARKED: | 08/26/2014 | |
| | TYPE: | CHECK | RECEIVED: | 08/28/2014 | |
| | CHECK NO: | 002071 | | | |
| | NAME: | GRE INC 2091 E MURRAY HOLLADAY RD STE SALT LAKE CITY UT 84117-5174 US | | | |


| |
|---------|
| REMARKS |
| |

This receipt was generated by the automated BLM Collections and Billing System and is a paper representation of a portion of the official electronic record contained therein.

NOI NOT ENTERED



GOLD RUSH
EXPEDITIONS
2091 E. MURRAY HOLLADAY RD, STE. 22E
SALT LAKE CITY, UTAH 84117




7 0001 6221 2398


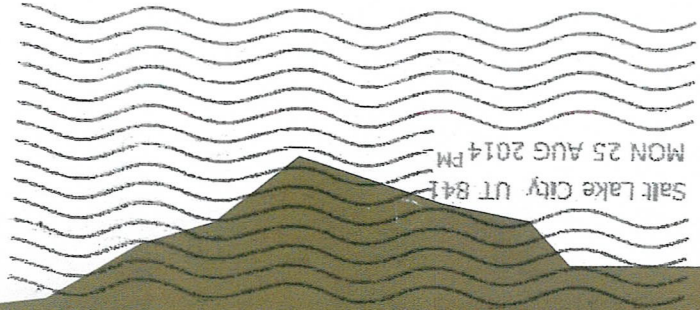
RECEIVED
BLM AZ STATE OFFICE

2014 AUG 28 P 1:36

PHOENIX, ARIZONA



Arizona BLM
Attn: Cashier
One N. Central Ave., Ste. 800
Phoenix, AZ 85004



AMC 427426

MAINTENANCE FEE PAYMENT

Claimant Name: Ibrahim Igbara
Address: 25 maple st
City: Little Ferry State: NJ Zip: 07643
Telephone: 347 658 4727
E-mail address: abrigbara@gmail
Signature: [Signature]

Check here if this is a change of address.

RECEIVED
AZ STATE OFFICE
2014 AUG 25 P 2:12
PHOENIX, ARIZONA
BLM
Date
Stamp

| LINE NO. | AMC NUMBER | CLAIM/SITE NAME | COUNTY RECORDER DATA (If available) | TWP | RNG | SEC |
|----------|------------|-----------------|-------------------------------------|-----|-----|-----|
| 1 | 427429 | Golden Pheasant | | | | |
| 2 | 427431 | Tuscanbra | | | | |
| 3 | 427432 | Silver Pheasant | ① | | | |
| 4 | 427433 | Silver Pheasant | ② | | | |
| 5 | | | | | | |
| 6 | | | | | | |
| 7 | | | | | | |
| 8 | | | | | | |
| 9 | | | | | | |
| 10 | | | | | | |

List additional claims on Form MCF114.

Bureau of Land Management
Arizona State Office
www.blm.gov/az/

No. of Claims: 4 x \$155 = 620.00
Check No: CC Init. EIG
Receipt No.: 3111427
For BLM Use Only

Form: MCF112
Revised July 2009

This form is available from the Arizona Department of Mines and Mineral Resources and may be reproduced.

ENTERED
SEP 17 2014
BY: [Signature]

United States Department of the Interior
Bureau of Land Management
 LANDS/RECREATION & PLANNING
 ONE N CENTRAL AVE
 PHOENIX, AZ 85004 -2203
 Phone: 602-417-9200

Receipt

No: 3111427

| | |
|---|--|
| Transaction #: 3203128 | |
| Date of Transaction: 08/25/2014 | |
| CUSTOMER: | |
| IBRAHIM IGBARA 25 MAPLE ST LITTLE FERRY, NJ 07643-1806 US | |

| LINE # | QTY | DESCRIPTION | REMARKS | UNIT PRICE | TOTAL |
|---------------|------|--|----------------|------------|-----------------|
| 1 | 1.00 | LOCATABLE MINERALS / MINING CLAIMS- NOT NEW-UNADJUD, ONE AUTH NO. ONLY / MINING CLAIM MONEY RECEIVED CASES: AMC427429/\$620.00 | 2015 MAINT (4) | - n/a - | 620.00 |
| TOTAL: | | | | | \$620.00 |

| PAYMENT INFORMATION | | | | |
|---|---------------|---|-------------|------------|
| NOTE: Items will appear on credit card statement as "Bureau of Land Mgmt CO". | | | | |
| 1 | AMOUNT: | 620.00 | POSTMARKED: | N/A |
| | TYPE: | CREDIT CARD | RECEIVED: | 08/25/2014 |
| | NAME: | IGBARA, IBRAHIM 25 MAPLE ST LITTLE FERRY NJ 07643-1806 US | | |
| | CARD NO: | XXXXXXXXXXXX6112 | AUTH CODE: | 831624 |
| | NAME ON CARD: | IBRAHIM IGBARA | | |
| | EXPIRES: | 02/2015 | | |
| | SIGNATURE: | | | |

| |
|---------|
| REMARKS |
| |

This receipt was generated by the automated BLM Collections and Billing System and is a paper representation of a portion of the official electronic record contained therein.

427426

UNITED STATES
DEPARTMENT OF THE INTERIOR
BUREAU OF LAND MANAGEMENT

CREDIT CARD PAYMENT
FOR MINING CLAIM MAINTENANCE FEE

NAME Robert KAHL

ADDRESS 23 DARNEY CT

CITY KINGSVILLE STATE MD ZIP 21087

PHONE # (410) 592-8123

[] THIS IS A CHANGE OF ADDRESS

AMC NUMBER

CLAIM/SITE NAME

427426

CLEATOR

DATE STAMP

COUNT 1 \$ 15 INITIALS ESG

TELEPHONE SUBMISSION - ACCURACY OF THE ABOVE INFORMATION
IS THE RESPONSIBILITY OF THE CLAIMANT OWNER

FOR OFFICIAL USE ONLY

DATE AUG 28 2014 INITIALS _____ VERIFIED _____

ENTERED
BY: ESG

PHOENIX, ARIZONA

2014 AUG 21 A 9:50

RECEIVED
M AZ STATE OFFICE

United States Department of the Interior
Bureau of Land Management
 LANDS/RECREATION & PLANNING
 ONE N CENTRAL AVE
 PHOENIX, AZ 85004 -2203
 Phone: 602-417-9200

Receipt

No: 3107665

| | |
|--|--|
| Transaction #: 3199317 | |
| Date of Transaction: 08/21/2014 | |
| CUSTOMER: | |
| ROBERT KAHL 23 DARNEY CT KINGSVILLE,MD 21087-1162 US | |

| LINE # | QTY | DESCRIPTION | REMARKS | UNIT PRICE | TOTAL |
|---------------|------|---|--------------------------------------|------------|----------------|
| 1 | 1.00 | LOCATABLE MINERALS / MINING CLAIMS-NOT NEW-UNADJUD,ONE AUTH NO. ONLY / MINING CLAIM MONEY RECEIVED CASES: AMC427426/\$15.00 | ADDITIONAL MONIES FOR 2015 MAINT (1) | - n/a - | 15.00 |
| TOTAL: | | | | | \$15.00 |

| PAYMENT INFORMATION | | | |
|---|---------------|---|----------------------|
| NOTE: Items will appear on credit card statement as "Bureau of Land Mgmt CO". | | | |
| 1 | AMOUNT: | 15.00 | POSTMARKED: N/A |
| | TYPE: | CREDIT CARD | RECEIVED: 08/21/2014 |
| | NAME: | KAHL, ROBERT 23 DARNEY CT KINGSVILLE MD 21087-1162 US | |
| | CARD NO: | XXXXXXXXXXXX2982 | AUTH CODE: 06039D |
| | NAME ON CARD: | ROBERT P KAHL | |
| | EXPIRES: | 03/2017 | |
| | SIGNATURE: | | |

| REMARKS |
|---------|
| |

This receipt was generated by the automated BLM Collections and Billing System and is a paper representation of a portion of the official electronic record contained therein.

UNITED STATES
DEPARTMENT OF THE INTERIOR
BUREAU OF LAND MANAGEMENT

CREDIT CARD PAYMENT
For Mining Claim Maintenance Fee

THIS IS A CHANGE OF ADDRESS

TELEPHONE SUBMISSION - ACCURACY OF THE BELOW INFORMATION IS THE RESPONSIBILITY OF THE CLAIMANT/OWNER

NAME Robert Kahl
ADDRESS 23 Darney Crt.
CITY Kingsville STATE MD ZIP 21087
PHONE # 410 - 592-823

SEND RECEIPT TO Above address

Other (Include Name and Mailing Address):

AMC NUMBER

427426

CLAIM/SITE NAME

DATE STAMP

RECEIVED
M AZ STATE OFFICE
2014 AUG 25 P 3:39
PHOENIX, ARIZONA

1 # of Claim/Site
x 155.00 Each
\$ 140 Total Charged JK (INITIALS)

RECEIPT # 3111681

ENTERED
AUG 28 2014

***** FOR OFFICIAL USE ONLY *****

DATE 8-28-14

INITIALS JK

VERIFIED _____

**United States Department of the Interior
Bureau of Land Management
LANDS/RECREATION & PLANNING
ONE N CENTRAL AVE
PHOENIX, AZ 85004 -2203
Phone: 602-417-9200**

Receipt

No: 3111681

| | |
|--|--|
| Transaction #: 3203385 | |
| Date of Transaction: 08/25/2014 | |
| CUSTOMER: | |
| ROBERT KAHL 23 DARNEY CT KINGSVILLE,MD 21087-1162 US | |

| LINE # | QTY | DESCRIPTION | REMARKS | UNIT PRICE | TOTAL |
|---------------|------|--|-----------------------|------------|-----------------|
| 1 | 1.00 | LOCATABLE MINERALS / MINING CLAIMS-NOT NEW-UNADJUD,ONE AUTH NO. ONLY / MINING CLAIM MONEY RECEIVED CASES: AMC427426/\$140.00 | ADDITIONAL MAINT FEES | - n/a - | 140.00 |
| TOTAL: | | | | | \$140.00 |

| PAYMENT INFORMATION | | | |
|---|---------------|---|----------------------|
| NOTE: Items will appear on credit card statement as "Bureau of Land Mgmt CO". | | | |
| 1 | AMOUNT: | 140.00 | POSTMARKED: N/A |
| | TYPE: | CREDIT CARD | RECEIVED: 08/25/2014 |
| | NAME: | KAHL, ROBERT 23 DARNEY CT KINGSVILLE MD 21087-1162 US | |
| | CARD NO: | XXXXXXXXXXXX2982 | AUTH CODE: 09914D |
| | NAME ON CARD: | ROBERT KAHL | |
| | EXPIRES: | 03/2017 | |
| | SIGNATURE: | | |

| |
|---------|
| REMARKS |
| |

This receipt was generated by the automated BLM Collections and Billing System and is a paper representation of a portion of the official electronic record contained therein.

AMC 427426

UNITED STATES
DEPARTMENT OF THE INTERIOR
BUREAU OF LAND MANAGEMENT

CREDIT CARD PAYMENT
For Mining Claim Maintenance Fee

682
499

THIS IS A CHANGE OF ADDRESS

TELEPHONE SUBMISSION - ACCURACY OF THE BELOW INFORMATION IS THE RESPONSIBILITY OF THE CLAIMANT/OWNER

NAME Marc Jennings
ADDRESS 21532 Partridge ST
CITY Trabuco Canyon STATE CA ZIP 92679
PHONE # 714 - 325 4519

SEND RECEIPT TO Above address
 Other (Include Name and Mailing Address):

AMC NUMBER 427428 CLAIM/SITE NAME Golden Idol Hillside

Lode 1 # of Claim/Site
x 155.00 Each
\$ Total Charged mc (INITIALS)

RECEIPT # 3089809

DATE STAMP

RECEIVED
BLM AZ STATE OFFICE
2014 JUL 31 A 11:36
PHOENIX, ARIZONA

INTERESTED
AUG 01 2014
BY: RAM

**** FOR OFFICIAL USE ONLY ****

DATE _____ INITIALS _____ VERIFIED _____

(1) # 3080089 (2) # 3089809 ADDITIONAL 499 PAID

United States Department of the Interior
Bureau of Land Management
 LANDS/RECREATION & PLANNING
 ONE N CENTRAL AVE
 PHOENIX, AZ 85004 -2203
 Phone: 602-417-9200



Receipt

No: 3089809

| | |
|---|--|
| Transaction #: 3181196 | |
| Date of Transaction: 07/31/2014 | |
| CUSTOMER: | |
| MARC JENNINGS 21532 PARTRIDGE ST TRABUCO CANYON, CA 92679-3484 US | |

| LINE # | QTY | DESCRIPTION | REMARKS | UNIT PRICE | TOTAL |
|---------------|------|--|-----------------------|------------|-----------------|
| 1 | 1.00 | LOCATABLE MINERALS / MINING CLAIMS-NOT NEW-UNADJUD, ONE AUTH NO. ONLY / MINING CLAIM MONEY RECEIVED CASES: AMC427428/\$140.00 | ADDITIONAL MAINT FEES | - n/a - | 140.00 |
| TOTAL: | | | | | \$140.00 |

| PAYMENT INFORMATION | | | | | |
|---|---------------|---|-------------|------------|--|
| NOTE: Items will appear on credit card statement as "Bureau of Land Mgmt CO". | | | | | |
| 1 | AMOUNT: | 140.00 | POSTMARKED: | N/A | |
| | TYPE: | CREDIT CARD | RECEIVED: | 07/31/2014 | |
| | NAME: | JENNINGS, MARC 21532 PARTRIDGE ST TRABUCO CANYON CA 92679-3484 US | | | |
| | CARD NO: | XXXXXXXXXXXX7114 | AUTH CODE: | 035775 | |
| | NAME ON CARD: | MARC J JENNINGS | | | |
| | EXPIRES: | 01/2015 | | | |
| | SIGNATURE: | | | | |

| |
|------------------------|
| REMARKS |
| SUPPL RECEIPT #3080089 |

This receipt was generated by the automated BLM Collections and Billing System and is a paper representation of a portion of the official electronic record contained therein.

United States Department of the Interior
Bureau of Land Management
 LANDS/RECREATION & PLANNING
 ONE N CENTRAL AVE
 PHOENIX, AZ 85004 -2203
 Phone: 602-417-9200



Receipt

No: 3080089

| | |
|---|--|
| Transaction #: 3171337 | |
| Date of Transaction: 07/18/2014 | |
| CUSTOMER: | |
| JENINGS MARC 12532 PARTRIDGE ST TARBUCO CANYON, CA 92679 US | |

| LINE # | QTY | DESCRIPTION | REMARKS | UNIT PRICE | TOTAL |
|---------------|------|--|---------------------------|------------|----------------|
| 1 | 1.00 | LOCATABLE MINERALS / MINING CLAIMS-NOT NEW-UNADJUD, ONE AUTH NO. ONLY / MINING CLAIM MONEY RECEIVED CASES: AMC427428/\$15.00 | ADDITIONAL PYMT MAINT (1) | - n/a - | 15.00 |
| TOTAL: | | | | | \$15.00 |

| PAYMENT INFORMATION | | | | | |
|---|---------------|---|-------------|------------|--|
| NOTE: Items will appear on credit card statement as "Bureau of Land Mgmt CO". | | | | | |
| 1 | AMOUNT: | 15.00 | POSTMARKED: | N/A | |
| | TYPE: | CREDIT CARD | RECEIVED: | 07/18/2014 | |
| | NAME: | MARC, JENINGS 12532 PARTRIDGE ST TARBUCO CANYON CA 92679 US | | | |
| | CARD NO: | XXXXXXXXXXXX7114 | AUTH CODE: | 045765 | |
| | NAME ON CARD: | MARC JENNINGS | | | |
| | EXPIRES: | 01/2015 | | | |
| | SIGNATURE: | | | | |

| |
|---------|
| REMARKS |
| |

This receipt was generated by the automated BLM Collections and Billing System and is a paper representation of a portion of the official electronic record contained therein.

Amc 427426

United States Department of the Interior
Bureau of Land Management
 BUSINESS & SUPPORT SVCS DIV
 ONE N CENTRAL AVE SUITE 800
 PHOENIX, AZ 85004 -4427
 Phone: (602) 417-9200

Receipt

No: 3084809

| | |
|---|--|
| Transaction #: 3176128 | |
| Date of Transaction: 07/24/2014 | |
| CUSTOMER: | |
| PHILIP WALLS 79 MARTIN FARM LANE WALTERBORO, SC 29488 | |

| LINE # | QTY | DESCRIPTION | REMARKS | UNIT PRICE | TOTAL |
|---------------|------|---|---------|------------|-----------------|
| 1 | 1.00 | LOCATABLE MINERALS / MINING CLAIMS- NOT NEW-UNADJUD, ONE AUTH NO. ONLY / MINING CLAIM MONEY RECEIVED CASES: AMC427427/\$155.00 | | - n/a - | 155.00 |
| TOTAL: | | | | | \$155.00 |

| PAYMENT INFORMATION | | | |
|---|---------------|--|----------------------|
| NOTE: Items will appear on credit card statement as "BLM Denver, Colorado". | | | |
| 1 | AMOUNT: | 155.00 | POSTMARKED: N/A |
| | TYPE: | CREDIT CARD | RECEIVED: 07/24/2014 |
| | NAME: | PHILIP WALLS 79 MARTIN FARM LANE WALTERBORO SC 29488 | |
| | CARD NO: | XXXXXXXXXXXX5094 | AUTH CODE: 5AE74D |
| | NAME ON CARD: | PHILIP WALLS | |
| | EXPIRES: | 03/2016 | |
| | SIGNATURE: | | |

| REMARKS |
|---------|
| |

This receipt was generated by the automated BLM Collections and Billing System and is a paper representation of a portion of the official electronic record contained therein.

**DEPARTMENT OF THE INTERIOR
BUREAU OF LAND MANAGEMENT**

MINING CLAIMS

(LIVE) Serial Register Page

Run Date/Time: 08/13/2014 08:28 AM

Page 1 of

01 05-10-1872;017STAT0091;30USC26,28,34

Total Acres

Serial Number

Case Type 384101: LODE CLAIM

20.660

AMC427427

Claim Name: CUTTER

Lead File Number

Commodity :

AMC427426

Case Disposition: ACTIVE

Required Maintenance Fee: \$155.00

| Name & Address | Int Rel |
|---|----------|
| WALLS PHILIP 79 MARTIN FARM LN WALTERBORO, SC 29488-9007 | CLAIMANT |

| Mer Twp | Rng | Sec | Quadrant | District/Field Office | County |
|---------|------|-------|------------|-----------------------|---------|
| 14 | 011N | 0010E | 036 SW, SE | HASSAYAMPA FO | YAVAPAI |

| Act Date | Code | Action | Action Remarks | Receipt Number |
|------------|------|-----------------------------|----------------------|----------------|
| 02/08/2014 | 403 | LOCATION DATE | | |
| 02/27/2014 | 395 | RECORDATION NOTICE RECD | 1 | 2979104 |
| 07/24/2014 | 782 | MAINTENANCE FEE PAYMENT | 2015;\$155 | 3084809 |
| 02/27/2014 | 484 | LOCATION YEAR / MAINTENANCE | 2014;\$140 | 2979104 |
| 07/24/2014 | 392 | MONIES RECEIVED | \$155.00;1 | 3084809 |
| 07/24/2014 | 669 | LAND STATUS CHECKED | | |
| 07/14/2014 | 396 | TRF OF INTEREST FILED | GRE INC | 3077418 |
| 02/27/2014 | 501 | ACCT ADV IN LEAD FILE | AMC427426-AMC427433; | |

Line Nr Remarks

NOTICE!!

These documents have been scanned!

Do not place un-scanned documents beneath this notice!

Do not remove this notice from this file!

GPO Jacket No. 560-102
Print Order 61540
Rise Business Services, LLC
Job=AZ15 7/11/2019



Box Number= AZ15156



Claim Begin-End: AMC427426-AMC427433

5 Miscellaneous



AZ15156-9

AMC352947-AMC445064

AMC427426

United States Department of the Interior
Bureau of Land Management
 LANDS/RECREATION & PLANNING
 ONE N CENTRAL AVE
 PHOENIX, AZ 85004 -2203
 Phone: 602-417-9200

Receipt

No: 3130889

| | |
|--|--|
| Transaction #: 3222881 | |
| Date of Transaction: 09/16/2014 | |
| CUSTOMER: | |
| GRE INC 2091 E MURRAY HOLLADAY RD STE SALT LAKE CITY, UT 84117-5174 US | |

| LINE # | QTY | DESCRIPTION | REMARKS | UNIT PRICE | TOTAL |
|---------------|------|--|------------------|------------|----------------|
| 1 | 1.00 | LOCATABLE MINERALS / MINING CLAIMS- NOT NEW-UNADJUD, ONE AUTH NO. ONLY / MINING CLAIM MONEY RECEIVED CASES: AMC427432/\$20.00 | AMENDMENT - 2 | - n/a - | 20.00 |
| TOTAL: | | | | | \$20.00 |

| PAYMENT INFORMATION | | | | | |
|---------------------|-----------|---|-------------|------------|--|
| 1 | AMOUNT: | 20.00 | POSTMARKED: | 09/11/2014 | |
| | TYPE: | CHECK | RECEIVED: | 09/15/2014 | |
| | CHECK NO: | 002238 | | | |
| | NAME: | GRE INC 2091 E MURRAY HOLLADAY RD STE SALT LAKE CITY UT 84117-5174 US | | | |


| REMARKS |
|---------|
| |

This receipt was generated by the automated BLM Collections and Billing System and is a paper representation of a portion of the official electronic record contained therein.

AMENDMENTS ON 427432
427433

ENTERED
SEP 17 2014
BY: *dn*

9/16/14



GOLD RUSH
EXPEDITIONS

9/11/2014

GRE, Inc.
2091 E. Murray Holladay Road
Suite #22E
SLC, UT 84117

Arizona BLM

Re: Two Amended Notice of Location(s)

Dear Reann,

Please find enclosed Two Amended Notice of Location (s) for filing, and a receipt showing that the County received the amended documents. The County has not finished processing, so we had to send these documents on without the copy from the County. We will send you a copy of that as soon as we receive it back from the County. I understand there is a fee for recording each of these documents. I have enclosed a check for the fees. Please apply the appropriate amount owed for filing fees and send a receipt with the recorded documents.

I have also enclosed a postage paid envelope for the document(s) to be returned.

Thank you for your time and efforts.

Sincerely,

GRE Accounting
accounting@goldrushexpeditions.com
www.goldrushexpeditions.com

RUSH

RECEIVED
BLM ARIZONA OFFICE
2014 SEP 15 P 2:59
PHOENIX, ARIZONA



Yavapai County Recorder
 Leslie M. Hoffman Recorder
 1015 Fair Street, Rm. 228
 Prescott, AZ
 86305
 Prescott: (928) 771-3244
 Cottonwood: (928) 639-5807

Receipt: 14-25272

*** REPRINT *** REPRINT *** REPRINT ***

| Product | Name | Extended |
|---------------------------|-----------------------------------|--------------|
| ANML | Amended Notice Of Mining Location | \$10.00 |
| | # Pages | 2 |
| | Document # | 2014-0041410 |
| | Requested By: | GRE INC |
| | # Additional Reference(s): | 0 |
| | GOV | false |
| | Postage | true |
| | No Charge Item | false |
| ANML | Amended Notice Of Mining Location | \$10.00 |
| | # Pages | 2 |
| | Document # | 2014-0041411 |
| | Requested By: | GRE INC |
| | # Additional Reference(s): | 0 |
| | GOV | false |
| | Postage | true |
| | No Charge Item | false |
| Total | | \$20.00 |
| Tender (Check/MoneyOrder) | | \$20.00 |
| Check# | 2325/TH | |
| Paid By: | GRE INC | |

County Receipt for 2 Amended NOLS

- silver Pheasant # 1 : AMC# 427432
- silver Pheasant # 2 : AMC# 42733

*** REPRINT *** REPRINT *** REPRINT ***

Thank You!

9/11/14 2:20 PM TAMERA

RECEIVED
 CLM / CLERK'S OFFICE
 2014 SEP 15 P 2:59
 PHOENIX, ARIZONA

PRESS FIRMLY TO SEAL

PRESS FIRMLY TO SEAL

PRIORITY ★ MAIL ★ EXPRESS™

OUR FASTEST SERVICE IN THE U.S.

RECEIVED
BLM AZ STATE OFFICE
2014 SEP 15 P 2:59
PHOENIX, ARIZONA


WHEN USED INTERNATIONALLY,
A CUSTOMS DECLARATION
LABEL MAY BE REQUIRED.



EP13L July 2013 OD: 15 x 9.5



PS10001000059



EI 908615745 US

PRESS HARD. YOU ARE MAKING 3 COPIES.

| ORIGIN (POSTAL SERVICE USE ONLY) | | | |
|----------------------------------|--|--------------------------|--------------------|
| PO ZIP Code | Day of Delivery | Postage | |
| 84117 | 1st Day <input checked="" type="checkbox"/> 2nd Day <input type="checkbox"/> | \$ 19.99 | Return Receipt Fee |
| Date Accepted | Scheduled Date of Delivery | | |
| 9 11 14 | Month 9 Day 13 | \$ | |
| No. Day Year | Scheduled Time of Delivery | COD Fee | Insurance Fee |
| 1730 | <input type="checkbox"/> AM <input checked="" type="checkbox"/> PM | \$ | \$ |
| Rate Weight | Military | Total Postage & Fees | |
| | <input type="checkbox"/> 2nd Day <input type="checkbox"/> 3rd Day | \$ 19.99 | |
| | Int'l Alpha Country Code | Acceptance Emp. Initials | |
| | | OM | |

FROM: (PLEASE PRINT) PHONE 385 218-2138
 GRE, Inc.
 201 E. Murray Holladay Rd #22E
 Salt Lake City, UT 84117

FOR PICKUP OR TRACKING
 Visit www.usps.com
 Call 1-800-222-1811



Mailing Label
Label 11-B, March 2004

Post Office To Addressee

| DELIVERY (POSTAL SERVICE USE ONLY) | | | |
|------------------------------------|------|---|--------------------|
| Delivery Attempt | Time | <input type="checkbox"/> AM <input type="checkbox"/> PM | Employee Signature |
| 9 Day 17 | 9:11 | <input type="checkbox"/> AM <input type="checkbox"/> PM | |
| Mo. Day | Time | <input type="checkbox"/> AM <input type="checkbox"/> PM | Employee Signature |
| 9 Day 17 | | <input type="checkbox"/> AM <input type="checkbox"/> PM | |
| Mo. Day | Time | <input type="checkbox"/> AM <input type="checkbox"/> PM | Employee Signature |
| 9 Day 17 | | <input type="checkbox"/> AM <input type="checkbox"/> PM | |
| Mo. Day | Time | <input type="checkbox"/> AM <input type="checkbox"/> PM | Employee Signature |
| 9 Day 17 | | <input type="checkbox"/> AM <input type="checkbox"/> PM | |

CUSTOMER USE ONLY

PAYMENT BY ACCOUNT
Express Mail Corporate Acct. No.

FEDERAL AGENCY ACCT. NO. OR POSTAL SERVICE ACCT. NO.

NO DELIVERY
Weekend Holiday Other Signature


WAIVER OF SIGNATURE (Domestic Mail Only)
Additional merchandise insurance is void if customer requests waiver of signature. I wish delivery to be made without obtaining signature of addressee or addressee's agent. (If delivery employee judges that article can be left in secure location) and I authorize that delivery employee's signature constitutes valid proof of delivery.

ZIP + 4 (U.S. ADDRESSES ONLY. DO NOT USE FOR FOREIGN POSTAL CODES.)
 85004+

FOR INTERNATIONAL DESTINATIONS, WRITE COUNTRY NAME BELOW.

VISIT US AT USPS.COM
ORDER FREE SUPPLIES ONLINE





GOLD RUSH

EXPEDITIONS


2091 E. MURRAY HOLLADAY RD, STE. 22E

SALT LAKE CITY, UTAH 84117


RECEIVED
BLM AZ STATE OFFICE

2014 SEP 15 P 2:59

PHOENIX, ARIZONA



Amc427426



GOLD RUSH EXPEDITIONS

9/24/2014

GRE, Inc.
2091 E. Murray Holladay Road
Suite #22E
SLC, UT 84117

RUSH

Arizona BLM

Re: One Amended Certificate of Location(s)

Dear Arizona BLM Cashier,

Please find enclosed One Amended Certificate of Location (s) for your records. We have already filed a copy with you, this is a copy of the County filed Amended Certificate of Locations for your records.


Thank you for your time and efforts.

Sincerely,

GRE Accounting
accounting@goldrushexpeditions.com
www.goldrushexpeditions.com

RECEIVED
BLM AZ STATE OFFICE
2014 SEP 29 P 3:05
PHOENIX, ARIZONA

FOR Amc 427432
AND 427433 *Am*



GOLD RUSH

EXPEDITIONS
2091 E. MURRAY HOLLADAY RD, STE. 22E
SALT LAKE CITY, UTAH 84117

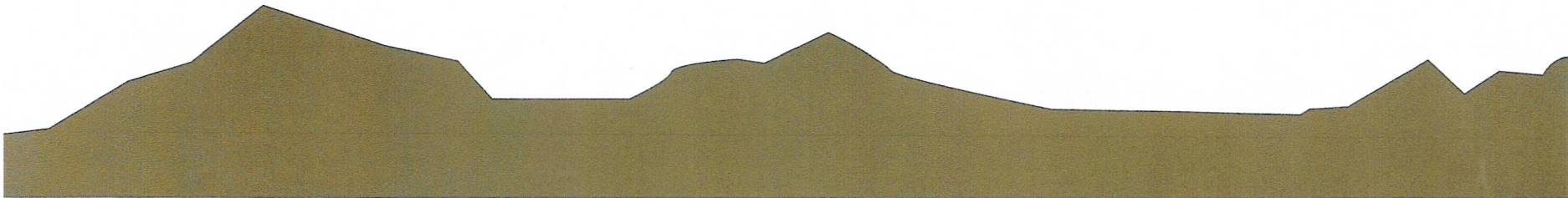



RECEIVED
BLM AZ STATE OFFICE

2014 SEP 29 P 3:05

PHOENIX, ARIZONA

Arizona BLM
Attn: Cashier
One N. Central Ave., Ste. 800
Phoenix, AZ 85004



NOTICE!!

These documents have been scanned!

Do not place un-scanned documents beneath this notice!

Do not remove this notice from this file!

GPO Jacket No. 560-102
Print Order 61540
Rise Business Services, LLC
Job=AZ15 7/11/2019



Box Number= AZ15156



Claim Begin-End: AMC427426-AMC427433

6 Location Notices-Amendments and Supporting Documents



AZ15156-9

AMC352947-AMC445064

MINING CLAIM STATUS REPORT

Data Entered: 03/17/14 RAM

MTP Checked By: 03/17/14 RAM
GEO Checked By: 03/17/14 RAM

LEAD SERIAL NUMBER: AMC 427426 thru AMC 427433

NUMBER OF CLAIMS & TYPE:

6 LODE
2 PLACER
ASSOCIATION PLACER
MILL SITE
TUNNEL SITE

CHARGES:

Location Fee @ \$34 = \$ 272
Processing Fee @ \$20 = \$ 160
Maintenance Fee @ \$140 = \$ 1120
Add'l Maint Fee for Assoc Placer = \$
SUBTOTAL \$
Other Fees \$
Other Fees \$
TOTAL \$ 1552.00

TOTAL ACREAGE: 20 Per Claim
(Placer Only)

NUMBER OF LOCATORS: 1

DOCUMENTS RECEIVED VIA : Over-the-Counter Mail TIMELY FILED: Yes No

LEGAL DESCRIPTION: T 11N R 1E SEC 25, 36
T 14N R 3E SEC 9, 16
T 11N R 1W SEC 21
T 12N R 1W SEC 32
T _____ R _____ SEC _____

BLM [] FOREST SERVICE [] SUBJ TO PL 359: Yes [] No []
WILDERNESS AREA []

SPLIT ESTATE: N/A [] SX [] PX [] OTHER []
SRHA [] Was proper Notice filed if located on SHRA Land? Yes [] No []

RECONVEYED MINERALS ON BLM LAND REQUIRE OPENING ORDER FROM 1944 TO 1993:
Open to Entry On _____ N/A []

COMMENTS/STATUS: VOID [] PARTIALLY VOID [] PVT MINERALS [] WITHDRAWN LANDS []
OTHER []

AMC 427432 DESCRIPTION ON BACK OF NOTICE DOES NOT MATCH FRONT OR DESCRIPTION ON MAP. USED DESCRIPTION ON FRONT OF NOTICE AND MAP. FN

[] Claimant acknowledges that portions of the following claim(s) site(s) may be void or voidable.

Printed Name of Claimant _____ Signature of Claimant _____

*****FINAL ADJUDICATION*****

DATE 7/24/2014 INITIALS DM

AMC 427426

LOCATION NOTICE FOR LODE MINING CLAIM

NOTICE IS HEREBY GIVEN that the Cleator

lode mining claim has been located by

GRE INC whose current mailing

address is 2091 E Murray Holladay Road Suite 22E, SLC, UT 84117.

The general course of this claim is Northwest TO Southeast and it is

situated in Yavapai County, Arizona. This claim is 1500 feet in length and 600 feet in width. This claim runs from the location monument on which this location notice is posted approximately 50 feet in a Southeast direction to the Southeast end line and 1450 feet in a Northwest direction to the Northwest end line. This claim is marked by six monuments, one at each corner and one at the center of each end line of the claim.

The location monument on which this notice is posted is situated within Section 36, Township 11N, Range 1E, Gila Salt River Base and Meridian, Arizona and this claim encompasses portions

of the following quarter section (s), section (s), Township (s) and Range (s) SE, NW & SW ¼ OF SECTION 36 T11N R1E

Gila Salt River Base and Meridian, Arizona.

The locality of this claim with reference to some natural object or permanent monument and additional information

(if any) concerning its locality are as follows: DISCOVERY MONUMENT IS LOCATED South 45° 13 MINUTES 27 SECONDS East. A DISTANCE OF 11,651 FEET FROM THE PERMANENT MONUMENT LOCATED AT THE SE CORNER OF SECTION 22 T11N R1E

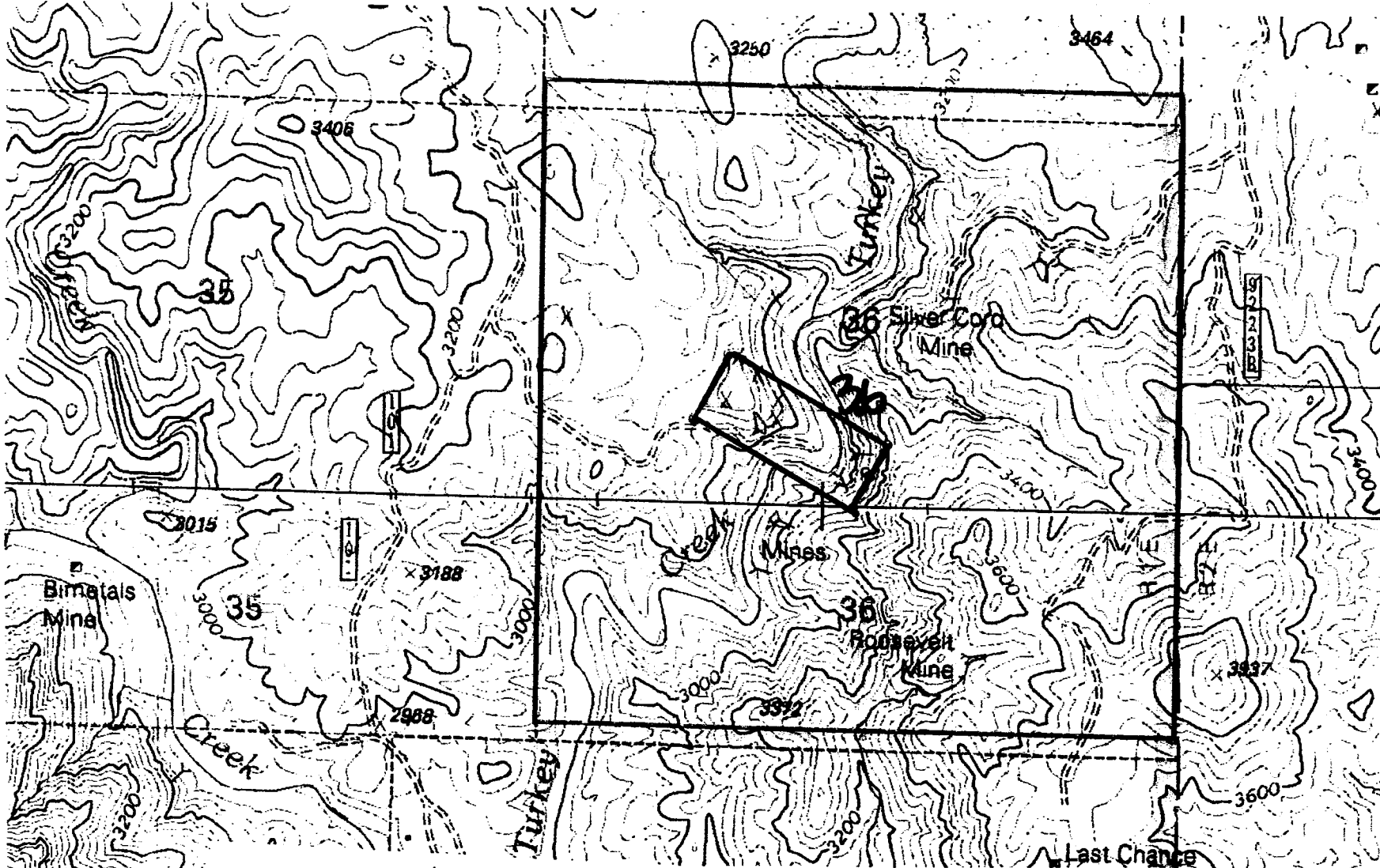
This Notice of Location has been written to capture mineral rights within its boundaries, only on open and locatable ground. In the case that some or parts of the claim boundaries overlap private or patented land it is understood that no rights or ownership is implied or assumed in relation to that portion of the claim. In the case that any part of this claim boundary may overlap another, pre-existing claim, it is understood that no rights or ownership is implied or assumed in relation to that portion of the claim. Any overlap or overstaking that has occurred is solely due to standard sizing of claims and there is no claim or ownership implied or assumed.

DATED AND POSTED on the ground this 8th day of February, 2014.

LOCATOR (s) Jessie

BLM
Date
Stamp

RECEIVED
BLM AZ STATE OFFICE
2014 FEB 27 P 2:10
PHOENIX, ARIZONA



Scale: 1" = 2000 feet

1. The above map depicts the Cleator mining claim, which is located in Section (s) 36, Township 11 N, Range 1 E, Gila and Salt River Base and Meridian, YAVAPAI County, Arizona.

2. The type of corner and location monuments used are as follows: 2"x2" wood posts with blue flagging & metal tags at each corner monument & each end line

3. The bearings and distances in degrees and feet between claim corners are as depicted on the map.

3,791,000

3,790,000

3,789,000

PHOENIX, ARIZONA
 2014 FEB 27
 STATE OFFICE

Barre

LOCATION NOTICE FOR LODE MINING CLAIM

NOTICE IS HEREBY GIVEN that the Cutter

lode mining claim has been located by

GRE INC whose current mailing

address is 2091 E Murray Holladay Road Suite 22E, SLC, UT 84117.

The general course of this claim is East TO West and it is

situated in Yavapai County, Arizona. This claim is 1500 feet in length and 600 feet in width. This claim runs from the location monument on which this location notice is posted approximately 50 feet in a East direction to the East end line and 1450 feet in a West direction to the West end line. This claim is marked by six monuments, one at each corner and one at the center of each end line of the claim.

The location monument on which this notice is posted is situated within Section 36, Township 11N, Range 1E, Gila Salt River Base and Meridian, Arizona and this claim encompasses portions of the following quarter section (s), section (s), Township (s) and Range (s) SE & SW ¼ OF SECTION 36 T11N R1E

Gila Salt River Base and Meridian, Arizona.

The locality of this claim with reference to some natural object or permanent monument and additional information

(if any) concerning its locality are as follows: DISCOVERY MONUMENT IS LOCATED South 43° 7 MINUTES 17 SECONDS East. A DISTANCE OF 12.074 FEET FROM THE PERMANENT MONUMENT LOCATED AT THE SE CORNER OF SECTION 22 T11N R1E

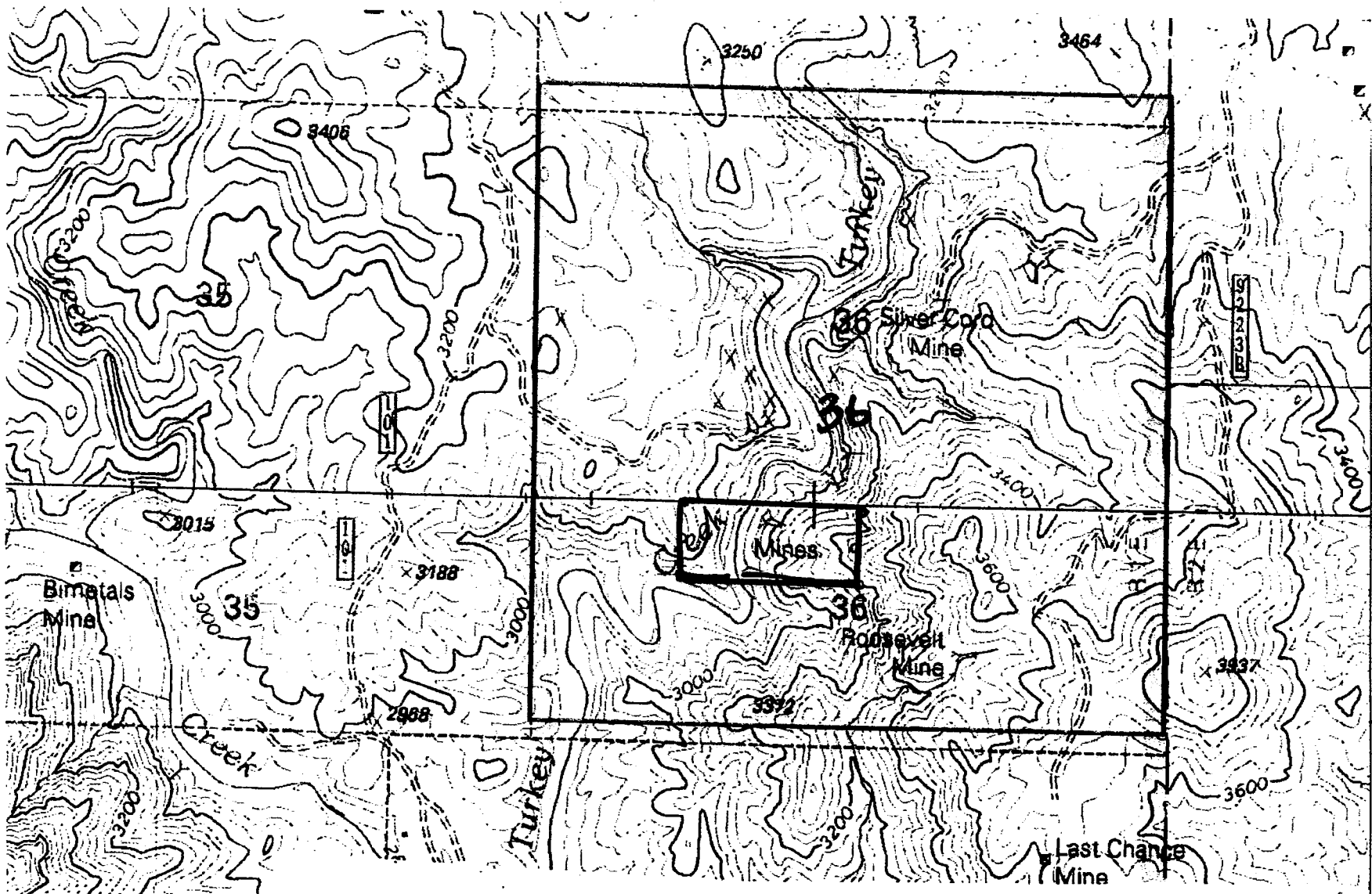
This Notice of Location has been written to capture mineral rights within its boundaries, only on open and locatable ground. In the case that some or parts of the claim boundaries overlap private or patented land it is understood that no rights or ownership is implied or assumed in relation to that portion of the claim. In the case that any part of this claim boundary may overlap another, pre-existing claim, it is understood that no rights or ownership is implied or assumed in relation to that portion of the claim. Any overlap or oversteaking that has occurred is solely due to standard sizing of claims and there is no claim or ownership implied or assumed.

DATED AND POSTED on the ground this 8th day of February, 2014.

LOCATOR (s) [Signature]

RECEIVED
BLM STATE OFFICE
2014 FEB 21 P 2:10
PHOENIX, ARIZONA
BLM
Date
Stamp

2014 FEB 21



3,791,000
3,790,000

Scale: 1" = 2000 feet

1. The above map depicts the Cutter mining claim, which is located in Section (s) 36, Township 11 N, Range 1 E, Gila and Salt River Base and Meridian,

YAVAPAI County, Arizona.

2. The type of corner and location monuments used are as follows: 2"x2" wood posts with blue flagging & Metal tags at each corner monument & each end line

3. The bearings and distances in degrees and feet between claim corners are as depicted on the map.

PHOENIX, ARIZONA
2014 FEB 27 P 2:10
BLM AZ STATE OFFICE
FILED
3,789,000

LOCATION NOTICE FOR LODE MINING CLAIM

NOTICE IS HEREBY GIVEN that the Golden Idol

lode mining claim has been located by

GRE INC whose current mailing

address is 2091 E Murray Holladay Road Suite 22E, SLC, UT 84117.

The general course of this claim is South TO North and it is

situated in Yavapai County, Arizona. This claim is 1500 feet in length and 600 feet in width. This claim runs from the location monument on which this location notice is posted approximately 500 feet in a NORTH direction to the North end line and 1000 feet in a South direction to the South end line. This claim is marked by six monuments, one at each corner and one at the center of each end line of the claim.

The location monument on which this notice is posted is situated within Section 9, Township 14N, Range 3E, Gila Salt River Base and Meridian, Arizona and this claim encompasses portions

of the following quarter section (s), section (s), Township (s) and Range (s) SE ¼ OF SECTION 15 T14N R3E and The NE1/4 of section 16 T14N R3E

Gila Salt River Base and Meridian, Arizona.

The locality of this claim with reference to some natural object or permanent monument and additional information

(if any) concerning its locality are as follows: DISCOVERY MONUMENT IS LOCATED NORTH 51° 33 MINUTES 58 SECONDS West, A DISTANCE OF 9,415 FEET FROM THE PERMANENT MONUMENT LOCATED AT THE SE CORNER OF SECTION 15 T14N R3E

This Notice of Location has been written to capture mineral rights within its boundaries, only on open and locatable ground. In the case that some or parts of the claim boundaries overlap private or patented land it is understood that no rights or ownership is implied or assumed in relation to that portion of the claim. In the case that any part of this claim boundary may overlap another, pre-existing claim, it is understood that no rights or ownership is implied or assumed in relation to that portion of the claim. Any overlap or overstaking that has occurred is solely due to standard sizing of claims and there is no claim or ownership implied or assumed.

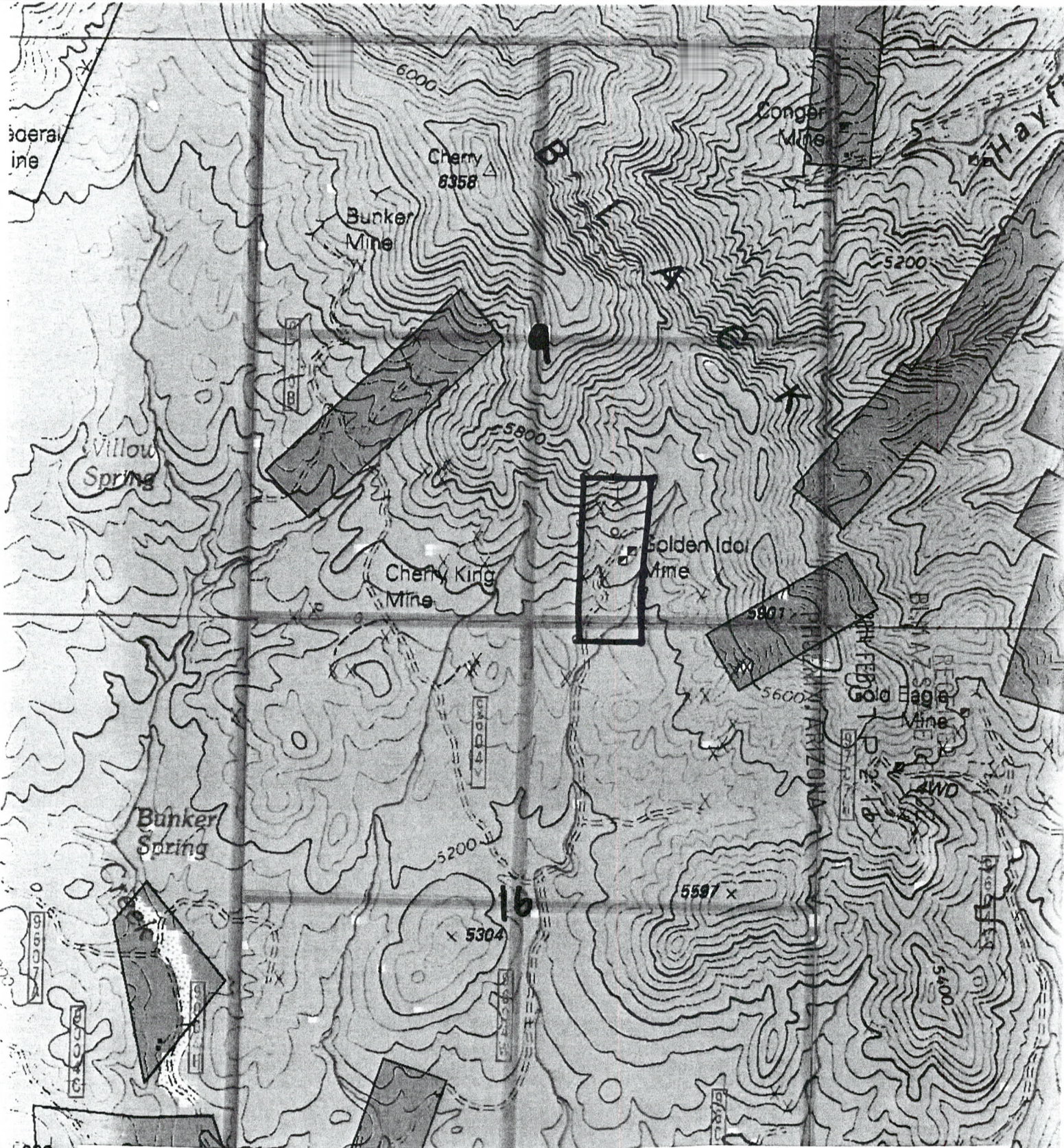
DATED AND POSTED on the ground this 6th day of February, 2014.

LOCATOR (s) Jess Shurr

RECEIVED
BLM AZ STATE OFFICE
2014 FEB 27 P 2:11
PHOENIX, ARIZONA

BLM
Date
Stamp

ARCH 27 14 28



Scale : 1" = 2000 feet

1. The above map depicts the Golden Idol mining claim, which is located in Section (s) 9 & 16, Township 14 N, Range 3 E, Gila and Salt River Base and Meridian, YAVAPAI County, Arizona.

2. The type of corner and location monuments used are as follows: 2"x2" wood posts with blue flagging & Metal tags at each corner monument & each end line

3. The bearings and distances in degrees and feet between claim corners are as depicted on the map.

LOCATION NOTICE FOR LODE MINING CLAIM

NOTICE IS HEREBY GIVEN that the Golden Pheasant

lode mining claim has been located by

GRE INC whose current mailing

address is 2091 E Murray Holladay Road Suite 22E, SLC, UT 84117.

The general course of this claim is North TO South and it is

situated in Yavapai County, Arizona. This claim is 1500 feet in length and 600 feet in width. This claim runs from the location monument on which this location notice is posted approximately 50 feet in a North direction to the North end line and 1450 feet in a South direction to the South end line. This claim is marked by six monuments, one at each corner and one at the center of each end line of the claim.

The location monument on which this notice is posted is situated within Section 25, Township 11N, Range 1E, Gila Salt River Base and Meridian, Arizona and this claim encompasses portions

of the following quarter section (s), section (s), Township (s) and Range (s) NE & SE ¼ OF SECTION 25 T11N R1E


Gila Salt River Base and Meridian, Arizona.

The locality of this claim with reference to some natural object or permanent monument and additional information

(if any) concerning its locality are as follows: DISCOVERY MONUMENT IS LOCATED South 88° 30 MINUTES 56 SECONDS West, A DISTANCE OF 8,359 FEET FROM THE PERMANENT MONUMENT LOCATED AT THE SE CORNER OF SECTION 6 T10N R2E

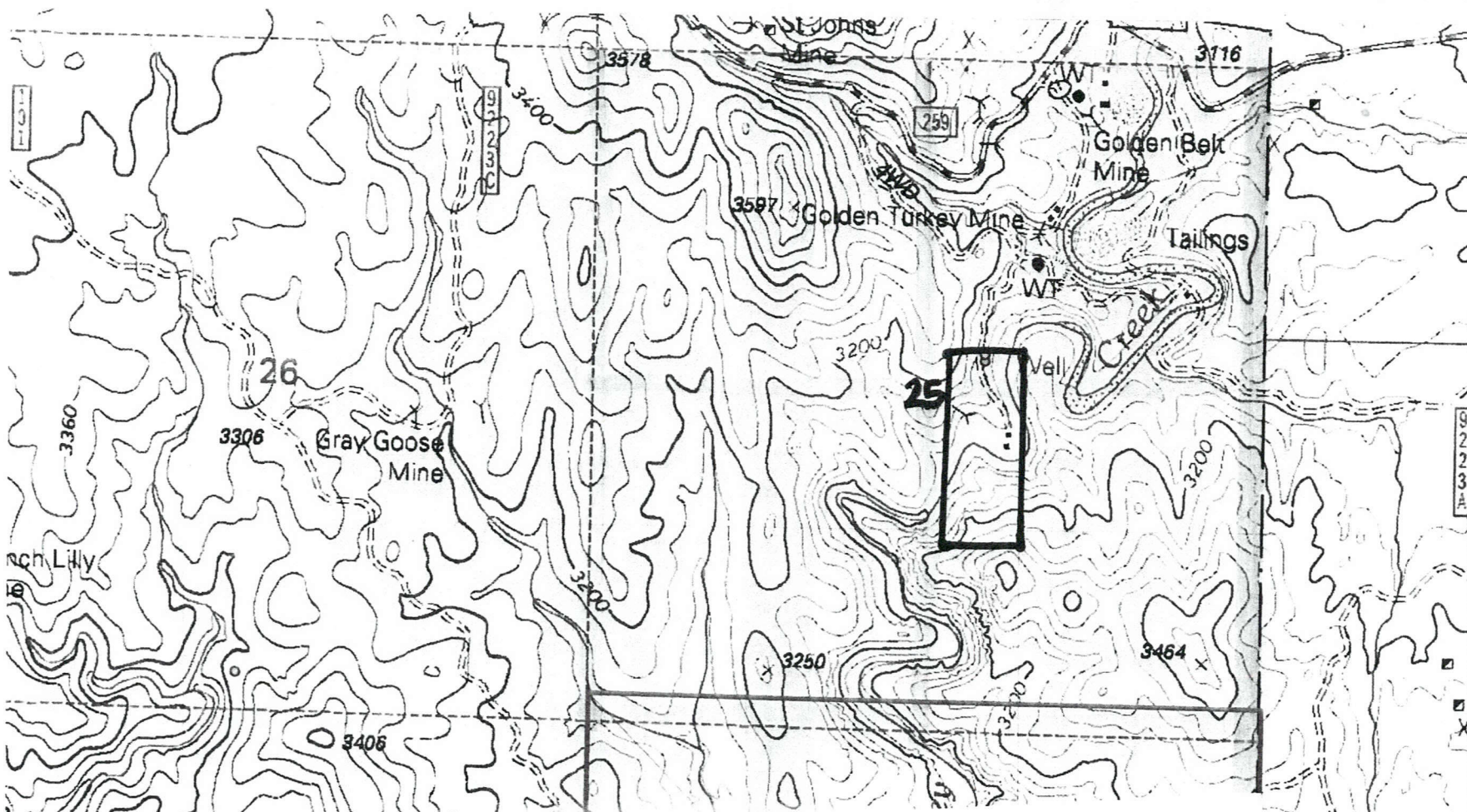
This Notice of Location has been written to capture mineral rights within its boundaries, only on open and locatable ground. In the case that some or parts of the claim boundaries overlap private or patented land it is understood that no rights or ownership is implied or assumed in relation to that portion of the claim. In the case that any part of this claim boundary may overlap another, pre-existing claim, it is understood that no rights or ownership is implied or assumed in relation to that portion of the claim. Any overlap or overstaking that has occurred is solely due to standard sizing of claims and there is no claim or ownership implied or assumed.

DATED AND POSTED on the ground this 8th day of February, 2014.

LOCATOR (s) 

RECEIVED
BLM AZ STATE OFFICE
2014 FEB 27 P 2:10
PHOENIX, ARIZONA
BLM
Date
Stamp

ALIC 27429



Scale: 1" = 2000 feet

1. The above map depicts the Golden Pheasant mining claim, which is located in Section (s) 25, Township 11 N, Range 1 E, Gila and Salt River Base and Meridian, YAVAPAI County, Arizona.
2. The type of corner and location monuments used are as follows: 2"x2" wood posts with blue flagging & metal tags at each corner monument & each end line
3. The bearings and distances in degrees and feet between claim corners are as depicted on the map.

3,793,000
3,792,000

RECEIVED
BLM AZ STATE OFFICE
2014 FEB 22
3:19 PM
PHOENIX, ARIZONA

LOCATION NOTICE FOR LODE MINING CLAIM

NOTICE IS HEREBY GIVEN that the Money Metals

lode mining claim has been located by

GRE INC whose current mailing

address is 2091 E Murray Holladay Road Suite 22E, SLC, UT 84117.

The general course of this claim is North TO South and it is

situated in Yavapai County, Arizona. This claim is 1500 feet in length and 600 feet in width. This claim runs from the location monument on which this location notice is posted approximately 300 feet in a NORTH direction to the North end line and 1200 feet in a South direction to the South end line. This claim is marked by six monuments, one at each corner and one at the center of each end line of the claim.

The location monument on which this notice is posted is situated within Section 32, Township 12HN, Range 1W, Gila Salt River Base and Meridian, Arizona and this claim encompasses portions

of the following quarter section (s), section (s), Township (s) and Range (s) NW and SW ¼ OF SECTION 32 T12HN R1W


Gila Salt River Base and Meridian, Arizona.

The locality of this claim with reference to some natural object or permanent monument and additional information

(if any) concerning its locality are as follows: DISCOVERY MONUMENT IS LOCATED NORTH 41° 29 MINUTES 35 SECONDS West, A DISTANCE OF 4,948 FEET FROM THE PERMANENT MONUMENT LOCATED AT THE SE CORNER OF SECTION 32 T12HN R1W

This Notice of Location has been written to capture mineral rights within its boundaries, only on open and locatable ground. In the case that some or parts of the claim boundaries overlap private or patented land it is understood that no rights or ownership is implied or assumed in relation to that portion of the claim. In the case that any part of this claim boundary may overlap another, pre-existing claim, it is understood that no rights or ownership is implied or assumed in relation to that portion of the claim. Any overlap or overstaking that has occurred is solely due to standard sizing of claims and there is no claim or ownership implied or assumed.

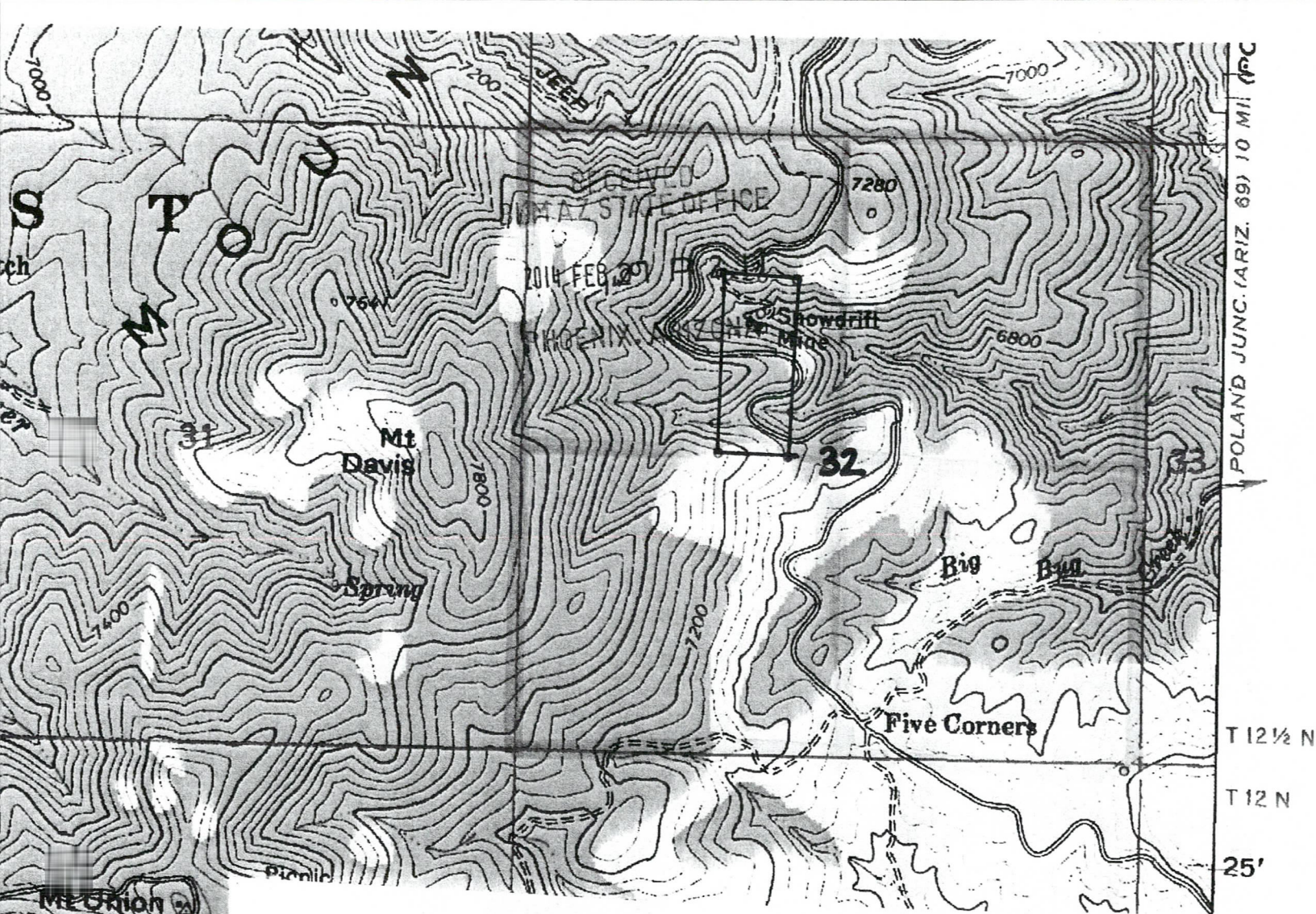
DATED AND POSTED on the ground this 7th day of February, 2014.

LOCATOR (s) 

BLM
Date
Stamp

RECEIVED
BLM AZ STATE OFFICE
2014 FEB 27 P 2:11
PHOENIX, ARIZONA

AMC 427430



Scale : 1" = 2000 feet



1. The above map depicts the Money Metals mining claim, which is located in Section (s) 32, Township 12 HN, Range 1 W, Gila and Salt River Base and Meridian, YAVAPAI County, Arizona.

2. The type of corner and location monuments used are as follows: 1"x2" wood posts with blue flagging & Metal tags at each corner monument & each end line

3. The bearings and distances in degrees and feet between claim corners are as depicted on the map.

RECEIVED
BLM AZ STATE OFFICE

2014 FEB 27 A 8:56

PHOENIX, ARIZONA

BLM
Date
Stamp

LOCATION NOTICE FOR LODE MINING CLAIM

NOTICE IS HEREBY GIVEN that the Tuscumbia

lode mining claim has been located by

GRE INC whose current mailing

address is 2091 E Murray Holladay Road Suite 22E, SLC, UT 84117.

The general course of this claim is Southwest TO Northwest and it is

situated in Yavapai County, Arizona. This claim is 1500 feet in length and 600 feet in width. This claim runs from the location monument on which this location notice is posted approximately 50 feet in a Southwest direction to the Southwest end line and 1450 feet in a Northeast direction to the Northeast end line. This claim is marked by six monuments, one at each corner and one at the center of each end line of the claim.

The location monument on which this notice is posted is situated within Section 21, Township 11N, Range 1W, Gila Salt River Base and Meridian, Arizona and this claim encompasses portions

of the following quarter section (s), section (s), Township (s) and Range (s) SW ¼ OF SECTION 21 T11N R1W


Gila Salt River Base and Meridian, Arizona.

The locality of this claim with reference to some natural object or permanent monument and additional information

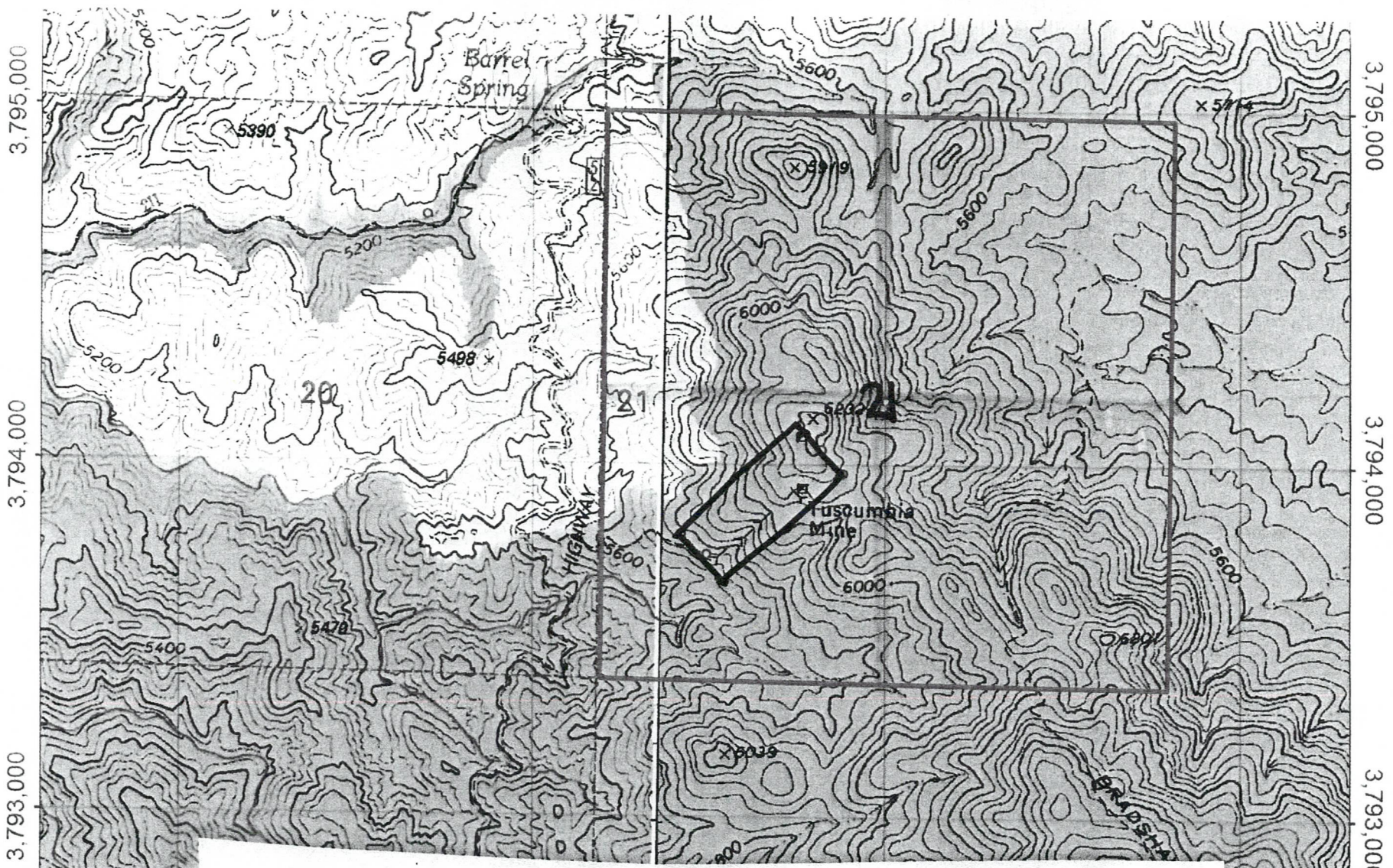
(if any) concerning its locality are as follows: DISCOVERY MONUMENT IS LOCATED South 43° 12 MINUTES 45 SECONDS West, A DISTANCE OF 28,292 FEET FROM THE PERMANENT MONUMENT LOCATED AT THE SE CORNER OF SECTION 36 T12N R1W

This Notice of Location has been written to capture mineral rights within its boundaries, only on open and locatable ground. In the case that some or parts of the claim boundaries overlap private or patented land it is understood that no rights or ownership is implied or assumed in relation to that portion of the claim. In the case that any part of this claim boundary may overlap another, pre-existing claim, it is understood that no rights or ownership is implied or assumed in relation to that portion of the claim. Any overlap or overstaking that has occurred is solely due to standard sizing of claims and there is no claim or ownership implied or assumed.

DATED AND POSTED on the ground this 7th day of February, 2014.

LOCATOR (s) 

AR0127431



3,795,000
3,794,000
3,793,000
3,792,000

3,795,000
3,794,000
3,793,000
3,792,000

Scale : 1" = 2000 feet



1. The above map depicts the Tusumba mining claim, which is located in Section (s) 21, Township 11 N, Range 1 W, Gila and Salt River Base and Meridian, YAVAPAI County, Arizona.
2. The type of corner and location monuments used are as follows: 2" x 2" wood posts with blue flagging & metal tags at each corner monument & each end line
3. The bearings and distances in degrees and feet between claim corners are as depicted on the map.

PHOENIX, ARIZONA
FEB 21 1917
STATE OFFICE

7



*Return To

**AMENDED LOCATION NOTICE FOR PLACER MINING CLAIM
AMC#427432
County recording information 2014-0008931 recorded on 2/28/2014**

NOTICE IS HEREBY GIVEN that the Silver Pheasant #1

placer mining claim has been located by

GRE INC whose current mailing

address is 2091 E Murray Holladay Road Suite 22E, SLC, UT 84117.

RECEIVED
BLM AT STATE OFFICE
2014 SEP 29 P 3:05
PHOENIX, ARIZONA
BLM
Date
Stamp

The general course of this claim is NORTH TO SOUTH and it is situated in Yavapai County, Arizona.

This claim is 1320 feet in length and 600 feet in width. This claim runs from the location monument on which this location notice is posted approximately 50 feet in a South direction to the South end line and 1270 feet in a North direction to the North end line. This claim is marked by six monuments, one at each corner and one at the center of each end line of the claim.

The location monument on which this notice is posted is situated within Section 25, Township 11N, Range 1E, Gila Salt River Base and Meridian, Arizona and this claim encompasses portions

of the following quarter section (s), section (s), Township (s) and Range (s) NE 1/4 OF SECTION 25 T11N R1E

Gila Salt River Base and Meridian, Arizona.

The locality of this claim with reference to some natural object or permanent monument and additional information

(if any) concerning its locality are as follows: DISCOVERY MONUMENT IS LOCATED South 88° 18 MINUTES 51 SECONDS WEST, A DISTANCE OF 7,253 FEET FROM THE PERMANENT MONUMENT LOCATED AT THE SE CORNER OF SECTION 6 T10N R2E

This Notice of Location has been written to capture mineral rights within its boundaries, only on open and locatable ground. In the case that some or parts of the claim boundaries overlap private or patented land it is understood that no rights or ownership is implied or assumed in relation to that portion of the claim. In the case that any part of this claim boundary may overlap another, pre-existing claim, it is understood that no rights or ownership is implied or assumed in relation to that portion of the claim. Any overlap or oversteaking that has occurred is solely due to standard sizing of claims and there is no claim or ownership implied or assumed.

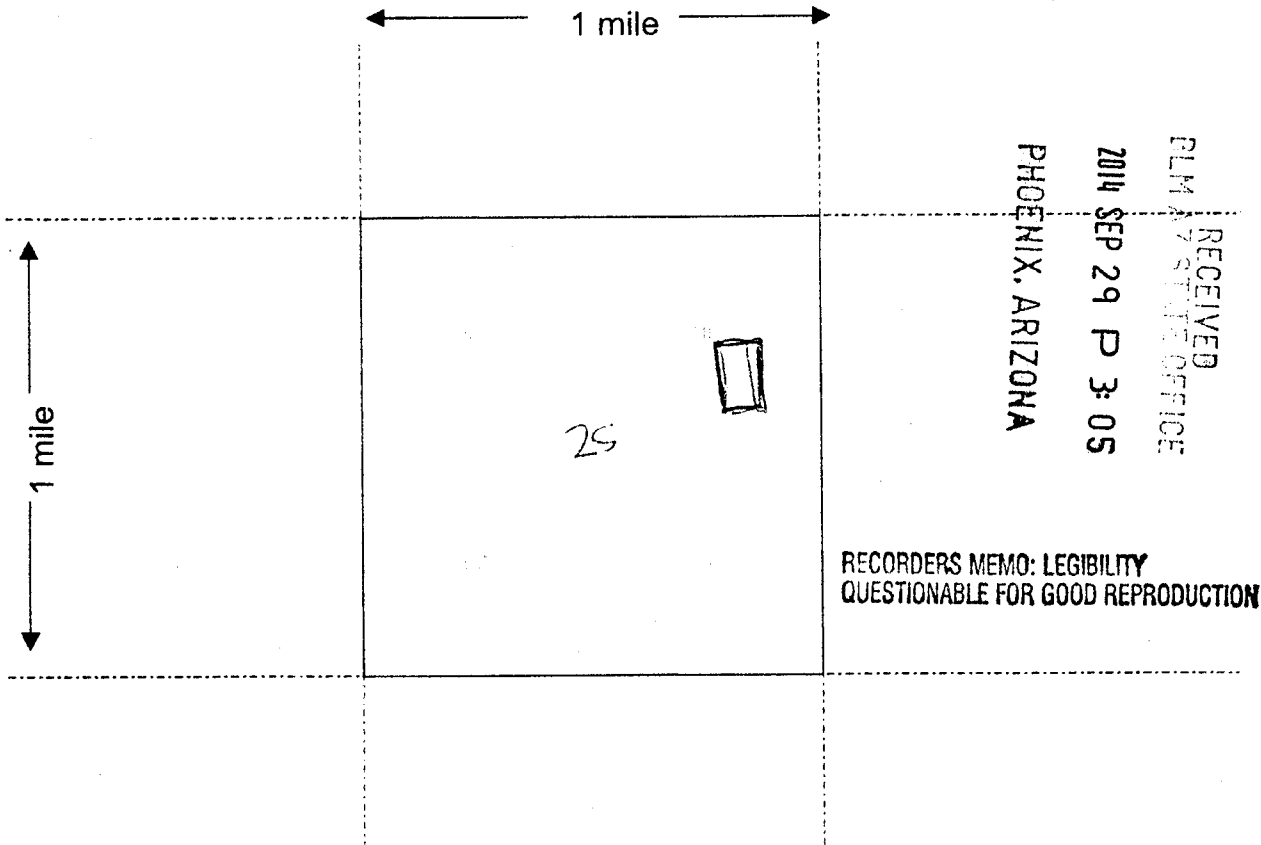
DATED AND POSTED on the ground this 8th day of February, 2014.

LOCATOR (s) [Signature]

AMC 427432

MINING CLAIM MAP

Lode () Placer ()



Scale : 1" = 2000 feet

1. The above map depicts the Silver Precinct #1 mining claim, which is located in Section (s) 25, Township 11 N, Range 1 E, Gila and Salt River Base and Meridian, _____ County, Arizona.

2. The type of corner and location monuments used are as follows: 2x2"x2" wooden posts
marked with blue flagging located at each corner of each and line.

3. The bearings and distances in degrees and feet between claim corners are as depicted on the map.

Form MCF100a
 Revised July 2005

This form is available from the Arizona Department of Mines & Mineral Resources and may be reproduced.

AMC 427432

**AMENDED LOCATION NOTICE FOR PLACER MINING CLAIM
AMC#427432
County recording information 2014-0008931 recorded on 2/28/2014**

RECEIVED
BLM AZ STATE OFFICE
2014 SEP 15 P 2:59
PHOENIX, ARIZONA

NOTICE IS HEREBY GIVEN that the Silver Pheasant #1

placer mining claim has been located by

GRE INC whose current mailing

address is 2091 E Murray Holladay Road Suite 22E, SLC, UT 84117.

The general course of this claim is NORTH TO SOUTH and it is situated in Yavapai County, Arizona.

This claim is 1320 feet in length and 600 feet in width. This claim runs from the location monument on which this location notice is posted approximately 50 feet in a South direction to the South end line and 1270 feet in a North direction to the North end line. This claim is marked by six monuments, one at each corner and one at the center of each end line of the claim.

The location monument on which this notice is posted is situated within Section 25, Township 11N, Range 1E, Gila Salt River Base and Meridian, Arizona and this claim encompasses portions of the following quarter section (s), section (s), Township (s) and Range (s) NE ¼ OF SECTION 25 T11N R1E

Gila Salt River Base and Meridian, Arizona.

The locality of this claim with reference to some natural object or permanent monument and additional information

(if any) concerning its locality are as follows: DISCOVERY MONUMENT IS LOCATED South 88° 18 MINUTES 51 SECONDS WEST, A DISTANCE OF 7,253 FEET FROM THE PERMANENT MONUMENT LOCATED AT THE SE CORNER OF SECTION 6 T10N R2E

This Notice of Location has been written to capture mineral rights within its boundaries, only on open and locatable ground. In the case that some or parts of the claim boundaries overlap private or patented land it is understood that no rights or ownership is implied or assumed in relation to that portion of the claim. In the case that any part of this claim boundary may overlap another, pre-existing claim, it is understood that no rights or ownership is implied or assumed in relation to that portion of the claim. Any overlap or oversteaking that has occurred is solely due to standard sizing of claims and there is no claim or ownership implied or assumed.

DATED AND POSTED on the ground this 8th day of February, 2014.

LOCATOR (s) [Signature]

RECEIPT # 3130889

18.18 acres

AMC 427432

Form MCF100

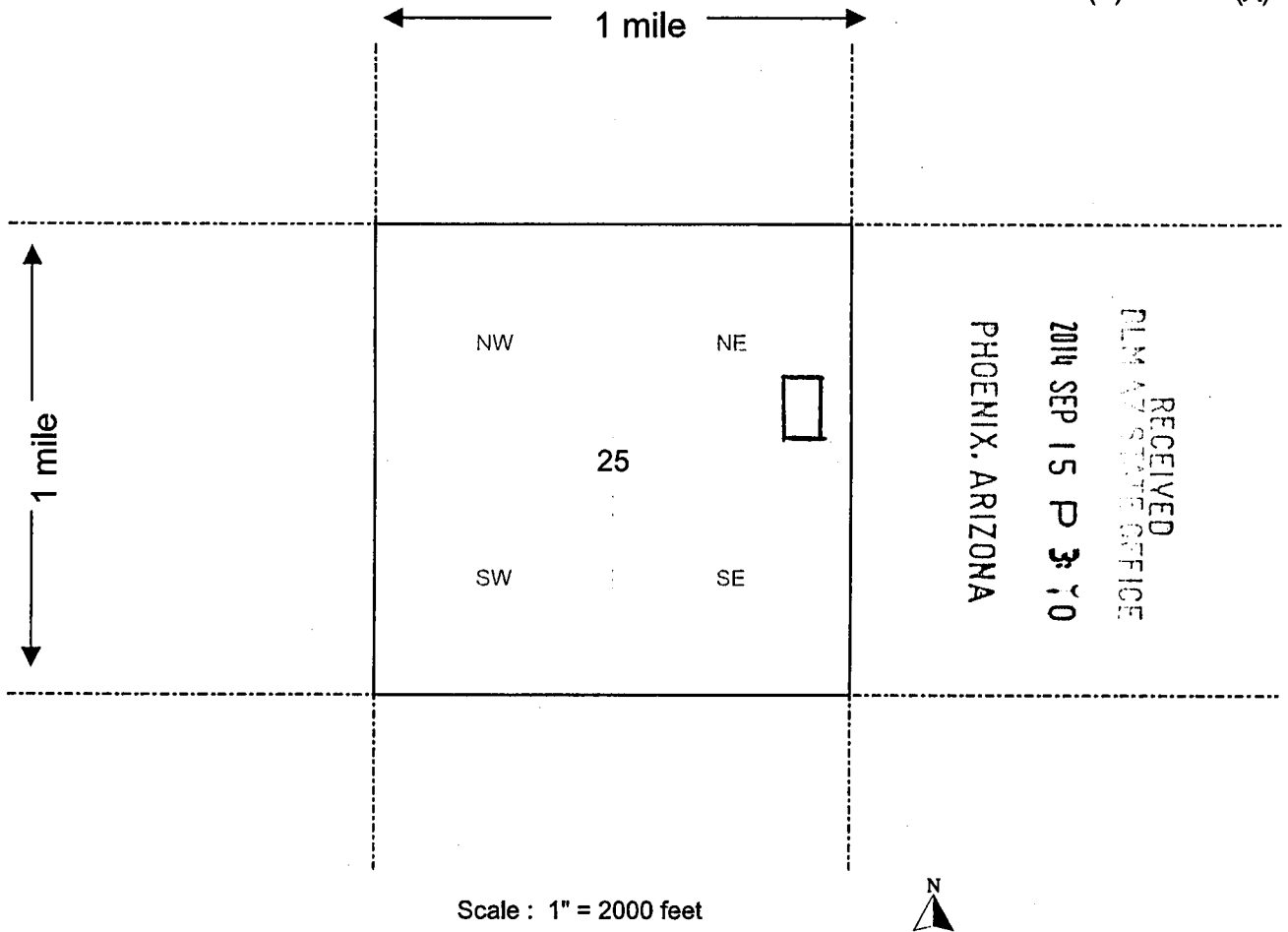
RECEIVED
DLM AZ STATE OFFICE

2014 SEP 15 P 3:00

PHOENIX, ARIZONA

MINING CLAIM MAP

Lode () Placer (X)



AMC 437432

1. The above map depicts the Silver Pheasant #1 placer mining claim, which is located in Section (s) 25, Township 11 N, Range 1 E, Gila and Salt River Base and Meridian, Yavapai County, Arizona.

2. The type of corner and location monuments used are as follows: 2"X2"X4' WOODEN POSTS MARKED WITH BLUE FLAGGING. LOCATED AT EACH CORNER AND EACH END LINE.

3. The bearings and distances in degrees and feet between claim corners are as depicted on the map.

Form MCF100a
Revised July 2005

RECEIVED
BLM AZ STATE OFFICE

20th FEB 27 P 2:11

PHOENIX, ARIZONA

BLM
Date
Stamp

LOCATION NOTICE FOR PLACER MINING CLAIM

NOTICE IS HEREBY GIVEN that the Silver Pheasant #1

placer mining claim has been located by

GRE INC whose current mailing

address is 2091 E Murray Holladay Road Suite 22E, SLC, UT 84117.

The general course of this claim is NORTH TO SOUTH and it is situated in Yavapai County, Arizona.

This claim is 1500 feet in length and 600 feet in width. This claim runs from the location monument on which this location notice is posted approximately 50 feet in a South direction to the South end line and 1450 feet in a North direction to the North end line. This claim is marked by six monuments, one at each corner and one at the center of each end line of the claim.

The location monument on which this notice is posted is situated within Section 25, Township 11N, Range 1E, Gila Salt River Base and Meridian, Arizona and this claim encompasses portions

of the following quarter section (s), section (s), Township (s) and Range (s) NE ¼ OF SECTION 25 T11N R1E


Gila Salt River Base and Meridian, Arizona.

The locality of this claim with reference to some natural object or permanent monument and additional information

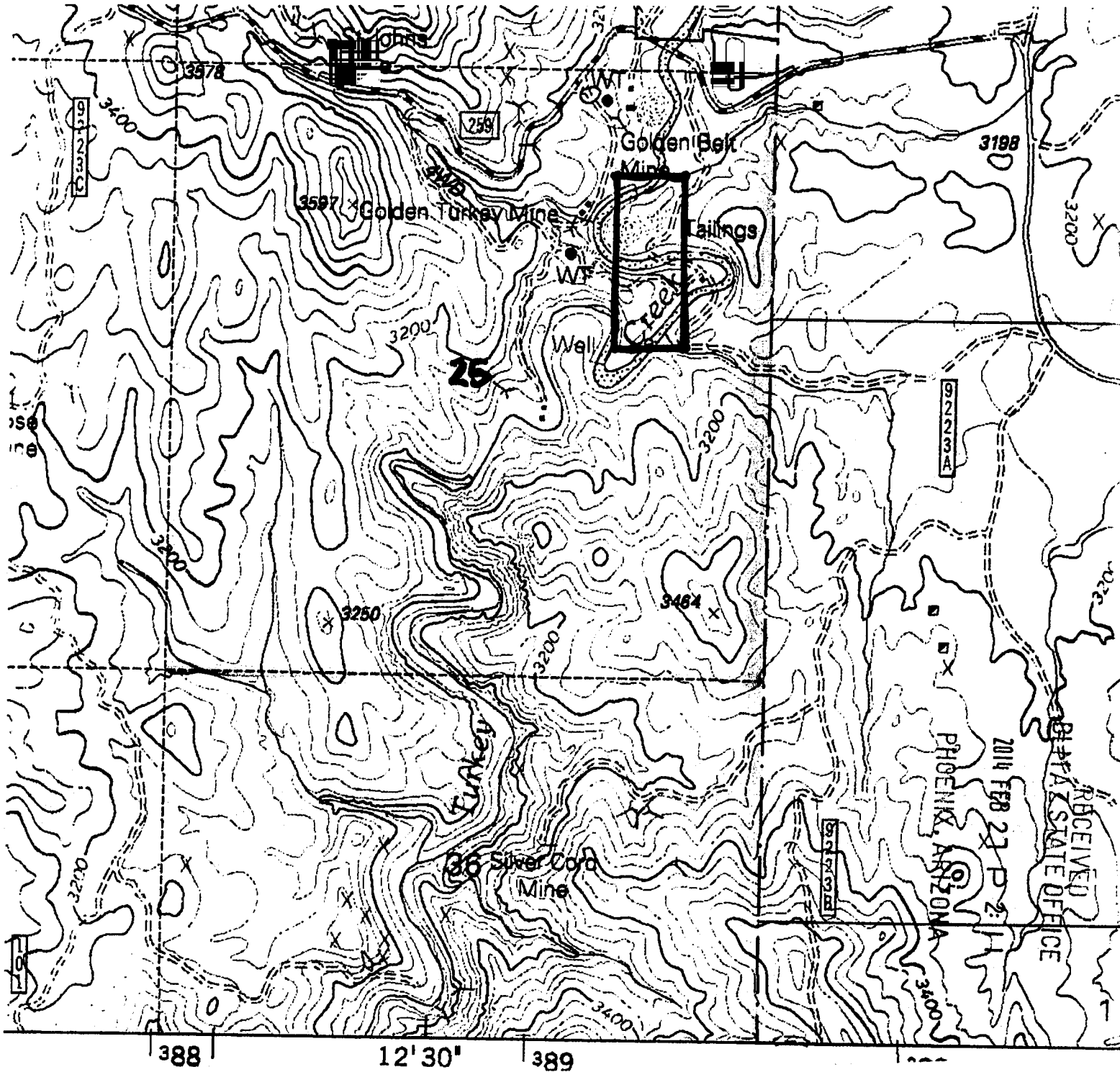
(if any) concerning its locality are as follows: DISCOVERY MONUMENT IS LOCATED South 88° 18 MINUTES 51 SECONDS WEST, A DISTANCE OF 7,253 FEET FROM THE PERMANENT MONUMENT LOCATED AT THE SE CORNER OF SECTION 6 T10N R2E

This Notice of Location has been written to capture mineral rights within its boundaries, only on open and locatable ground. In the case that some or parts of the claim boundaries overlap private or patented land it is understood that no rights or ownership is implied or assumed in relation to that portion of the claim. In the case that any part of this claim boundary may overlap another, pre-existing claim, it is understood that no rights or ownership is implied or assumed in relation to that portion of the claim. Any overlap or overstaking that has occurred is solely due to standard sizing of claims and there is no claim or ownership implied or assumed.

DATED AND POSTED on the ground this 8th day of February, 2014.

LOCATOR (s) 

AR0127432



Scale: 1" = 2000 feet

1. The above map depicts the Silver Pheasant #1 Placer mining claim, which is located in Section (s) 9, Township 14 N., Range 3, E., Gila and Salt River Base and Meridian, YAVAPAI County, Arizona.

2. The type of corner and location monuments used are as follows: 2"x2" wood posts with blue flagging & metal tags at each corner monument & each end line

3. The bearings and distances in degrees and feet between claim corners are as depicted on the map.

GRID AND 1998 MAGNETIC NORTH
DECLINATION AT CENTER OF SHEET

TO CONVERT FROM FEET TO

SCALE

4000

KILL

JR IN
ETIC V

2



Return To

**AMENDED LOCATION NOTICE FOR PLACER MINING CLAIM
AMC#427433
County recording information 2014-0008932 recorded on 2/28/2014**

NOTICE IS HEREBY GIVEN that the Silver Pheasant #2 placer

* GRE INC whose current mailing

* Address is 2091 E Murray Holladay Road Suite 22E, SLC, UT 84117

RECEIVED
BLM AZ STATE OFFICE
2014 SEP 29 P 3:05
PHOENIX, ARIZONA
BLM
Date
Stamp

The general course of this claim is NORTH TO SOUTH and it is situated in Yavapai County, Arizona.

This claim is 1320 feet in length and 600 feet in width. This claim runs from the location monument on which this location notice is posted approximately 400 feet in a South direction to the South end line and 920 feet in a North direction to the North end line. This claim is marked by six monuments, one at each corner and one at the center of each end line of the claim.

The location monument on which this notice is posted is situated within Section 25, Township 11N, Range 1E, Gila Salt River Base and Meridian, Arizona and this claim encompasses portions of the following quarter section (s), section (s), Township (s) and Range (s) NE ¼ OF SECTION 25 T11N R1E

Gila Salt River Base and Meridian, Arizona.

The locality of this claim with reference to some natural object or permanent monument and additional information

(if any) concerning its locality are as follows: DISCOVERY MONUMENT IS LOCATED North 88° 59 MINUTES 52 SECONDS WEST, A DISTANCE OF 7,850 FEET FROM THE PERMANENT MONUMENT LOCATED AT THE SE CORNER OF SECTION 6 T10N R2E

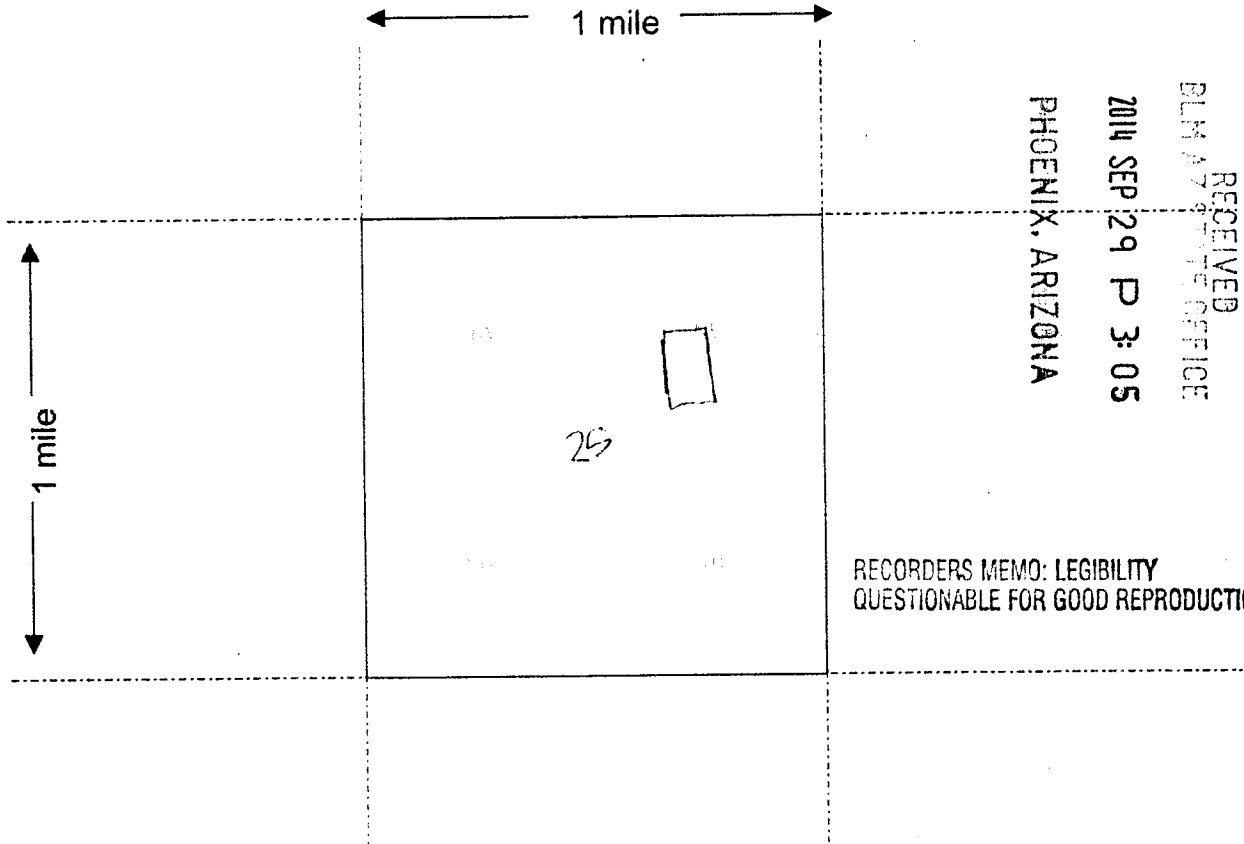
This Notice of Location has been written to capture mineral rights within its boundaries, only on open and locatable ground. In the case that some or parts of the claim boundaries overlap private or patented land it is understood that no rights or ownership is implied or assumed in relation to that portion of the claim. In the case that any part of this claim boundary may overlap another, pre-existing claim, it is understood that no rights or ownership is implied or assumed in relation to that portion of the claim. Any overlap or oversteaking that has occurred is solely due to standard sizing of claims and there is no claim or ownership implied or assumed.

DATED AND POSTED on the 8th day of February, 2014.

LOCATOR(s) [Signature]

AMC427433

MINING CLAIM MAP



Lode () Placer ()

RECEIVED
 BLM AZ STATE OFFICE
 2014 SEP 29 P 3:05
 PHOENIX, ARIZONA

RECORDERS MEMO: LEGIBILITY QUESTIONABLE FOR GOOD REPRODUCTION

Scale : 1" = 2000 feet

1. The above map depicts the Silver Prospect 2 mining claim, which is located in Section (s) 25, Township 11 N, Range 1 E, Gila and Salt River Base and Meridian, Yavapai County, Arizona.

2. The type of corner and location monuments used are as follows: 2" x 2" x 4" wooden posts
marked with blue flagging located at each corner on each end line

3. The bearings and distances in degrees and feet between claim corners are as depicted on the map.

Form MCF100a
 Revised July 2005

This form is available from the Arizona Department of Mines & Mineral Resources and may be reproduced.

APMC 427433

**AMENDED LOCATION NOTICE FOR PLACER MINING CLAIM
AMC#427433
County recording information 2014-0008932 recorded on 2/28/2014**

NOTICE IS HEREBY GIVEN that the Silver Pheasant #2 placer

GRE INC whose current mailing

address is 2091 E Murray Holladay Road Suite 22E, SLC, UT 84117.

The general course of this claim is NORTH TO SOUTH and it is situated in Yavapai County, Arizona.

This claim is 1320 feet in length and 600 feet in width. This claim runs from the location monument on which this location notice is posted approximately 400 feet in a South direction to the South end line and 920 feet in a North direction to the North end line. This claim is marked by six monuments, one at each corner and one at the center of each end line of the claim.

The location monument on which this notice is posted is situated within Section 25, Township 11N, Range 1E, Gila Salt River Base and Meridian, Arizona and this claim encompasses portions

of the following quarter section (s), section (s), Township (s) and Range (s) NE ¼ OF SECTION 25 T11N R1E

Gila Salt River Base and Meridian, Arizona.

The locality of this claim with reference to some natural object or permanent monument and additional information

(if any) concerning its locality are as follows: DISCOVERY MONUMENT IS LOCATED North 88° 59 MINUTES 52 SECONDS WEST, A DISTANCE OF 7,850 FEET FROM THE PERMANENT MONUMENT LOCATED AT THE SE CORNER OF SECTION 6 T10N R2E

This Notice of Location has been written to capture mineral rights within its boundaries, only on open and locatable ground. In the case that some or parts of the claim boundaries overlap private or patented land it is understood that no rights or ownership is implied or assumed in relation to that portion of the claim. In the case that any part of this claim boundary may overlap another, pre-existing claim, it is understood that no rights or ownership is implied or assumed in relation to that portion of the claim. Any overlap or overstaking that has occurred is solely due to standard sizing of claims and there is no claim or ownership implied or assumed.

DATED AND POSTED on the ground this 8th day of February, 2014.

LOCATOR (s) [Signature]

RECEIVED
BLM STATE OFFICE
2014 SEP 15 P 3:00
PHOENIX, ARIZONA

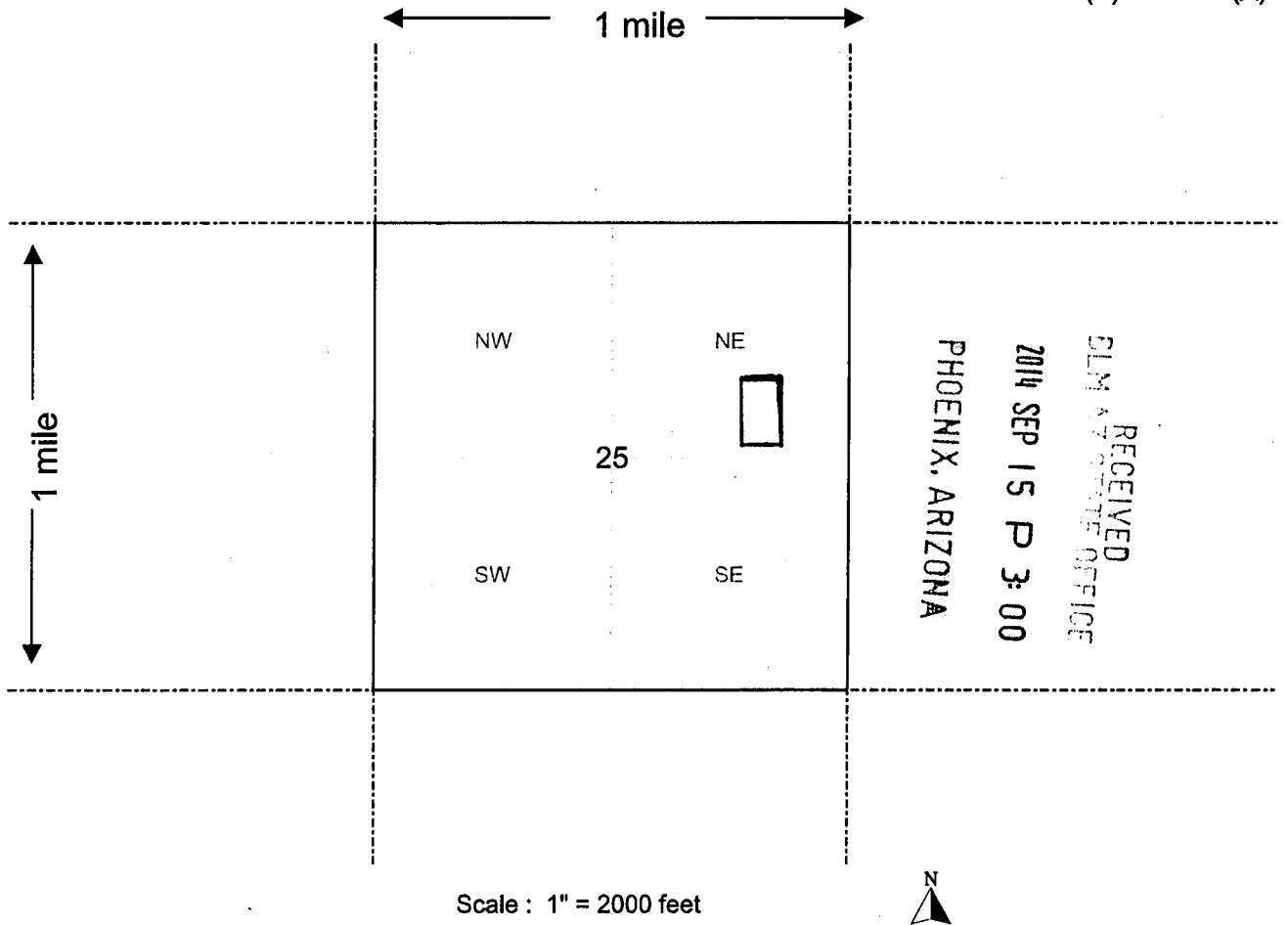
BLM
Date
Stamp

AMC 427433

RECEIPT # 3130889

MINING CLAIM MAP

Lode () Placer (X)



Scale : 1" = 2000 feet



1. The above map depicts the Silver Pheasant #2 placer mining claim, which is located in Section (s) 25 , Township 11 N , Range 1 E , Gila and Salt River Base and Meridian, Yavapai County, Arizona.
2. The type of corner and location monuments used are as follows: 2"X2"X4' WOODEN POSTS MARKED WITH BLUE FLAGGING. LOCATED AT EACH CORNER AND EACH END LINE.
3. The bearings and distances in degrees and feet between claim corners are as depicted on the map.

Form MCF100a
Revised July 2005

LOCATION NOTICE FOR PLACER MINING CLAIM

NOTICE IS HEREBY GIVEN that the Silver Pheasant #2

placer mining claim has been located by

GRE INC whose current mailing

address is 2091 E Murray Holladay Road Suite 22E, SLC, UT 84117.

The general course of this claim is NORTH TO SOUTH and it is situated in Yavapai County, Arizona.

This claim is 1500 feet in length and 600 feet in width. This claim runs from the location monument on which this location notice is posted approximately 400 feet in a South direction to the South end line and 1100 feet in a North direction to the North end line. This claim is marked by six monuments, one at each corner and one at the center of each end line of the claim.

The location monument on which this notice is posted is situated within Section 25, Township 11N, Range 1E, Gila Salt River Base and Meridian, Arizona and this claim encompasses portions

of the following quarter section (s), section (s), Township (s) and Range (s) NE ¼ OF SECTION 25 T11N R1E


Gila Salt River Base and Meridian, Arizona.

The locality of this claim with reference to some natural object or permanent monument and additional information

(if any) concerning its locality are as follows: DISCOVERY MONUMENT IS LOCATED North 88° 59 MINUTES 52 SECONDS WEST, A DISTANCE OF 7,850 FEET FROM THE PERMANENT MONUMENT LOCATED AT THE SE CORNER OF SECTION 6 T10N R2E

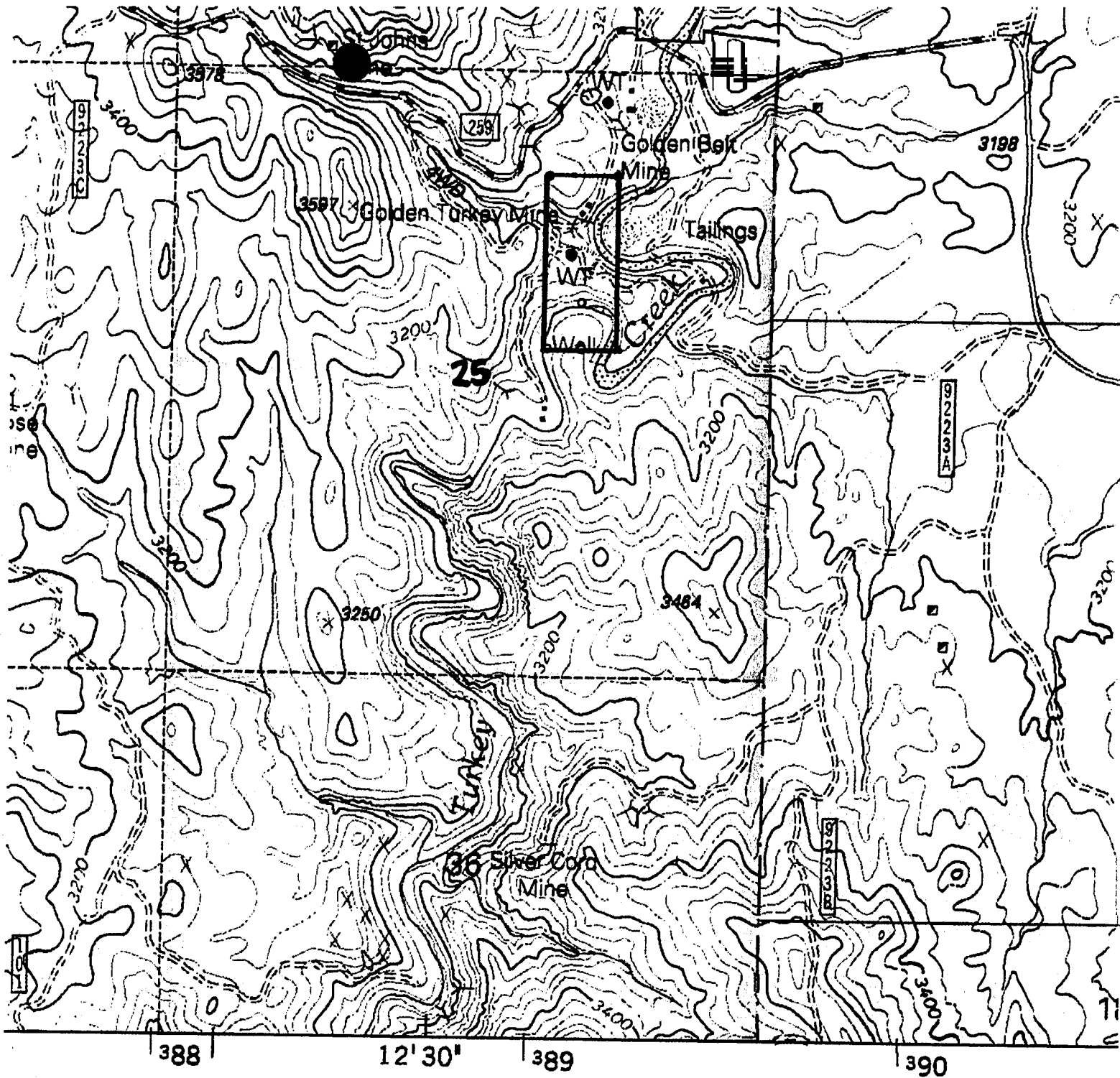
This Notice of Location has been written to capture mineral rights within its boundaries, only on open and locatable ground. In the case that some or parts of the claim boundaries overlap private or patented land it is understood that no rights or ownership is implied or assumed in relation to that portion of the claim. In the case that any part of this claim boundary may overlap another, pre-existing claim, it is understood that no rights or ownership is implied or assumed in relation to that portion of the claim. Any overlap or overstaking that has occurred is solely due to standard sizing of claims and there is no claim or ownership implied or assumed.

DATED AND POSTED on the ground this 8th day of February, 2014.

LOCATOR (s) 

RECEIVED
BLM AZ STATE OFFICE
2014 FEB 27 P 2:11
PHOENIX, ARIZONA
BLM
Date
Stamp

AR10427433



Scale: 1" = 2000 feet

1. The above map depicts the Silver Pheasant #2 ^{Placer} mining claim, which is located in Section (s) 25, Township 11 N., Range 1 E. Gila and Salt River Base and Meridian, YAVAPAI County, Arizona.

2. The type of corner and location monuments used are as follows: 2"x2" Wood posts with blue flagging & Metal tags at each corner monument & each end line


3. The bearings and distances in degrees and feet between claim corners are as depicted on the map.

0°40'
12 MILS

GRID AND
LINATION

SCALE

1000
KIL
N
IN
IC
ITC



2/24/2014

GRE, Inc.
2091 E. Murray Holladay Road
Suite #22E
SLC, UT 84117

GOLD RUSH
EXPEDITIONS

Arizona BLM

Re: 7 NOL's

Dear Arizona BLM Cashier,

Please find enclosed Seven Notices of location for filing. I understand there is a fee for recording each of these documents. I have enclosed a credit card slip with my credit card information for the fees. Please apply the appropriate amount owed for filing fees and send a receipt with the recorded documents.

I have also enclosed a postage paid envelope for the documents to be returned.

Thank you for your time and efforts.

Sincerely,

Jessica M. Shuman
Vice President, GRE, Inc.
jshuman@goldrushexpeditions.com
www.goldrushexpeditions.com

PHOENIX, ARIZONA

2014 FEB 27 P 2:10

RECEIVED
BLM AZ STATE OFFICE

2014 FEB 27

Input Parameters for Geographic Report with Land

System Id = CR

Admin State = AZ

Geo State = AZ

Casetype Begins With

Case Disp Txt = AUTHORIZED, CANCELLED, EXPIRED, PENDING, REJECTED, RELINQUISHED, VOID, WITHDRAWN

Mer Twp Rng =

Section =

Mtrs = 14 0110N 0010E 025, 14 0110N 0010E 036, 14 0110N 0010E 999, 14 0110N 0010W 021, 14 0110N 0010W 999, 14 0122N 0010W 032, 14 0122N 0010W 999, 14 0140N 0030E 009, 14 0140N 0030E 016, 14 0140N 0030E 999

Commodity =

Commodity Txt =

Pending Org =

Pend Org Decode =

Total Rows Returned: 3

RUN TIME: 08:20 AM

UNITED STATES DEPARTMENT OF INTERIOR
BUREAU OF LAND MANAGEMENT
GEOGRAPHIC REPORT WITH LAND
Sorted by Serial Number

RUN DATE: 03/21/2014
Page 1 of 1

Serial Number: AZA 022786PT
Total Case Acres: 3,447.674

| <u>Casetype</u> | <u>Case Disp</u> | 14 | 0140N | 0030E | <u>Sect</u> | <u>Sur Typ</u> | <u>Sur Num</u> | <u>Suff</u> | <u>Subdivision</u> | <u>Act Pend</u> |
|-----------------|------------------|----|-------|-------|-------------|----------------|----------------|-------------|--------------------|-----------------|
| 220200 | AUTHORIZED | | | | 009 | MS | 3001 | 1 | | |
| | | | | | 016 | MS | 3001 | 1 | | |

Serial Number: AZA 036213PT
Total Case Acres: 1,547.630

| <u>Casetype</u> | <u>Case Disp</u> | 14 | 0140N | 0030E | <u>Sect</u> | <u>Sur Typ</u> | <u>Sur Num</u> | <u>Suff</u> | <u>Subdivision</u> | <u>Act Pend</u> |
|-----------------|------------------|----|-------|-------|-------------|----------------|----------------|-------------|--------------------|-----------------|
| 220200 | PENDING | | | | 009 | MS | 940 | | | |

TOWNSHIP 12½ NORTH RANGE 1 WEST OF THE GILA AND SALT RIVER MERIDIAN, ARIZONA

YAVAPAI COUNTY

STATUS OF PUBLIC DOMAIN
LAND AND MINERAL TITLES

| INDEX TO SEGREGATED TRACTS | | | | |
|----------------------------|-----------------|---|-----|-------------|
| RESURVEY TRACT NO | ORIGINAL SURVEY | | | |
| | T | R | SEC | SUBDIVISION |
| | | | | |
| | | | | |
| | | | | |
| | | | | |
| | | | | |
| | | | | |
| | | | | |
| | | | | |

FOR ORDERS AFFECTING DISPOSAL OR USE OF UNIDENTIFIED LANDS WITHDRAWN FOR CLASSIFICATION, MINERALS, WATER AND/OR OTHER PUBLIC PURPOSES, REFER TO INDEX OF MISCELLANEOUS DOCUMENTS.

All Tracts included in W&A Prescott NE Proc. 6 10/21/1899

DIST NO 2

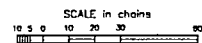
MDS 223 W/2

224 E1/2

A 8460 PL 359

Secs 22 - 24

| | | | | | |
|-------------------------------|-------------------------------|-------------------------------|-------------------------------|--|-------------------------------|
| SEE SUPPLEMENTAL PLAT NO 1 19 | SEE SUPPLEMENTAL PLAT NO 2 20 | SEE SUPPLEMENTAL PLAT NO 3 21 | SEE SUPPLEMENTAL PLAT NO 3 22 | SEE SUPPLEMENTAL PLAT NO 4 23 | SEE SUPPLEMENTAL PLAT NO 4 24 |
| SEE SUPPLEMENTAL PLAT NO 7 30 | SEE SUPPLEMENTAL PLAT NO 7 29 | SEE SUPPLEMENTAL PLAT NO 6 28 | SEE SUPPLEMENTAL PLAT NO 6 27 | SEE SUPPLEMENTAL PLAT NO 5 26 | SEE SUPPLEMENTAL PLAT NO 5 25 |
| SEE SUPPLEMENTAL PLAT NO 7 31 | SEE SUPPLEMENTAL PLAT NO 7 32 | SEE SUPPLEMENTAL PLAT NO 8 33 | 34 AR 017608 PL 167 | 35 AZA 27588 PLD 7166 W&A Grassvine Springs Historical Area NEW | 36 EWS 1507 |



WARNING STATEMENT
This plat is the Bureau's Record of Title, and should be used only as a graphic check of the township survey data. Records hereon do not reflect title changes which may have been effected by lateral movements of rivers or other bodies of water. Refer to the cadastral surveys for official survey information.

| CURRENT TO | GS | T | R | SEC |
|------------|----|-------|-----|-----|
| 2-9-2004 | PV | 12½ N | 1 W | |

TOWNSHIP 14 NORTH RANGE 3 EAST OF THE GILA AND SALT RIVER MERIDIAN, ARIZONA

YAVAPAI COUNTY
HASSHYPAA FIELD OFFICE

STATUS OF PUBLIC DOMAIN
LAND AND MINERAL TITLES

**MTP
SUPPL SECS 3,4,9,10**

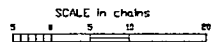
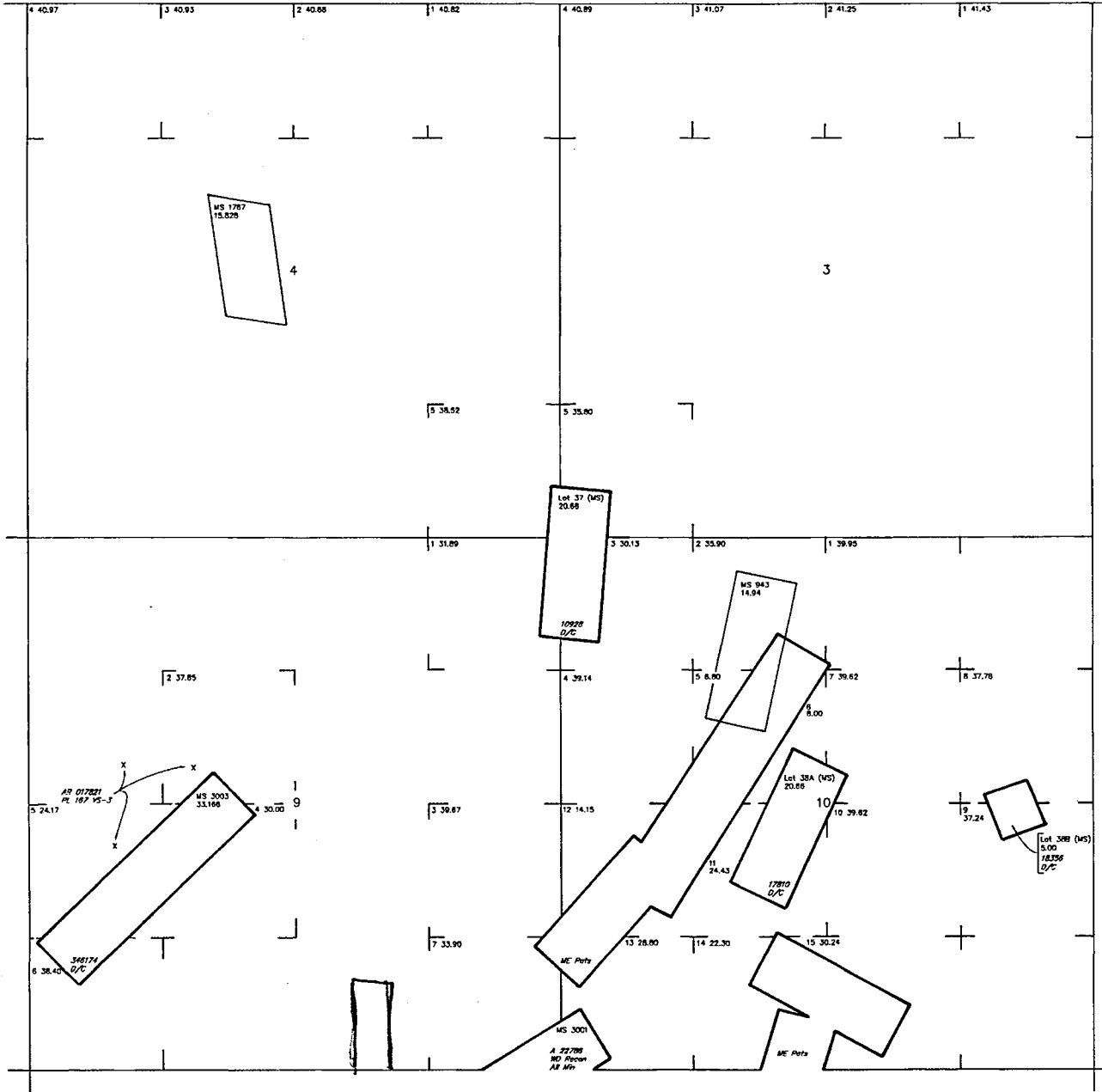
| INDEX TO SEGREGATED TRACTS | | | | | |
|----------------------------|-----------------|---|-----|-------------|--|
| RESURVEY | ORIGINAL SURVEY | | | | |
| TRACT NO | T | R | SEC | SUBDIVISION | |
| | | | | | |
| | | | | | |
| | | | | | |
| | | | | | |
| | | | | | |
| | | | | | |
| | | | | | |
| | | | | | |
| | | | | | |

FOR ORDERS AFFECTING DISPOSAL OR USE OF UNIDENTIFIED LANDS WITHDRAWN FOR CLASSIFICATION, MINERALS, WATER AND/OR OTHER PUBLIC PURPOSES, REFER TO INDEX OF MISCELLANEOUS DOCUMENTS.

All To include in Mt Prescott NF ED 909 7/2/1909

MDS B1 NE
B2 NW

All To include in Determination Area PL 167 AR 017821 4/10/1958




WARNING STATEMENT
This plat is the Bureau's Record of Title, and should be used only as a graphic check of the township survey data. Recordations herein do not reflect the changes which may have been effected by lateral movements of rivers or other bodies of water, refer to the cadastral surveys for official survey information.


| CURRENT TO | DSB | GSR Mer |
|------------|-----|-----------------|
| 2-24-2009 | PV | T 14 N R 3 E |

NO 1


CERTIFIED MAIL™



GOLD RUSH
EXPEDITIONS
2091 E. MURRAY HOLLADAY RD, STE. 22E
SALT LAKE CITY, UTAH 84117



7013 2630 0001 6227 9087



PHOENIX, ARIZONA
SEP 27 2013

Arizona BLM
Attn: Cashier
One N. Central Ave., Ste. 800
Phoenix, AZ 85004

